

Pinellas County Blueways

Click any numbered location on this map to view details

Gulf of Mexico


Tampa Bay


Lake Tarpon


Boca Ciega Bay


- - - - - Marked Paddle Trails
- - - - - Unmarked Paddle Trails
- - - - - Florida Circumnavigational Salt Water Paddling Trail Proposed Route
- Existing Launch Sites
- Proposed Launch Sites





Corresponding Map #	PINELLAS COUNTY CANOE/KAYAK LAUNCH SITES	AMENITIES											 ADDITIONAL NOTES				
		Restrooms	Picnic Tables	Covered Shelters	BBQ Grills	Payphones	Water Fountains/Water	Camping Facilities	Beach Showers	Concessions	On-site Rentals	Motorized Boat Ramp		Grocery	Restaurant	Post Office	Hotel/Motel
1	Anclote Key Tarpon Springs A Florida State Preserve	X	X	X	X												Sandy beach for landing Amenities located on southern tip of island
2	North Anclote Park 550 Old Dixie Highway, Tarpon Springs A City of Tarpon Springs Park	X					X										Landing site only Approximately one mile walk to amenities No way to get to water with car
3	Craig Park 5 Beekman Way, Tarpon Springs City of Tarpon Springs Parks	X	X				X					X	X	X			Boat ramp access Restrooms in Recreation Center
4	Howard Park 1700 Sunset Dr., Tarpon Springs A Pinellas County Park	X	X	X	X	X			X								Sandy beach for landing Marked interior trail with a sandy beach landing Marked trail is tidally influenced
5	Sunset Beach Park 1800 Gulf Road, Tarpon Springs City of Tarpon Springs Parks	X	X	X	X		X		X								Sandy beach for landing Overnight parking allowed, but gates locked at sunset Inform Sheriff's Dept. if you intend to park overnight
6	Live Oak Park 600 Crystal Beach Ave., Palm Harbor A Pinellas County Neighborhood Park		X				X						X	X			Sandy beach for landing Post office located at 420 Crystal Beach Ave.
7	Pop Stansell Park 757 Florida Ave., Palm Harbor A Pinellas County Neighborhood Park	X	X	X	X						X	X	X	X			Sandy beach for landing Post office is located at 310 Orange St.
8	Honeymoon Island State Park A Florida State Park	X	X	X	X		X		X	X	X						Sandy beach for landing Parking during daylight hours only \$1 fee for landing within the park


Corresponding Map #	PINELLAS COUNTY CANOE/KAYAK LAUNCH SITES	AMENITIES											 ADDITIONAL NOTES					
		Restrooms	Picnic Tables	Covered Shelters	BBQ Grills	Payphones	Water Fountains/Water	Camping Facilities	Beach Showers	Concessions	On-site Rentals	Motorized Boat Ramp		Grocery	Restaurant	Post Office	Hotel/Motel	
9	Three Rooker Bar A Florida Preserve																	
10	Dunedin Causeway Dunedin Under the Management of Pinellas County	X					X	X	X		X		X	X				Sandy beach for landing Camping available on nearby islands Overnight parking on causeway allowed through Pinellas County Sherriff's Office permit process, free of charge
11	Caladesi Island A Florida State Park	X	X						X	X	X							Sandy beach for landing Marina and floating dock access \$1 fee for landing within the park
12	Dunedin Marina 51 Main St., Dunedin Under the Management of the City of Dunedin	X	X			X	X					X	X	X		X		Floating dock access Boat ramp access Overnight parking available on side of Edgewater Park Kayak racks available
13	Dunedin Youth Guild Park 604 Buena Vista Dr. N., Dunedin City of Dunedin Parks	X	X	X														Kayak launching dock Parking available during daylight hours only
14	Mandalay Park/Clearwater Recreation Complex Clearwater Beach City of Clearwater Parks	X					X		X			X	X		X			Sandy beach for landing (Gulf side) Boat ramp access (ICW side) Metered parking during daylight hours only Post office located at 45 Causeway Blvd.
15	Memorial Causeway Clearwater Beach Under the Management of the FDOT																	

Corresponding Map #	PINELLAS COUNTY CANOE/KAYAK LAUNCH SITES	AMENITIES											 ADDITIONAL NOTES				
		Restrooms	Picnic Tables	Covered Shelters	BBQ Grills	Payphones	Water Fountains/Water	Camping Facilities	Beach Showers	Concessions	On-site Rentals	Motorized Boat Ramp		Grocery	Restaurant	Post Office	Hotel/Motel
16	Stevenson Creek U.S. Alt. 19N./ Sunset Point Rd., Clearwater Under the Management of the City of Clearwater					X						X					Sandy beach landing on S.E. side of bridge Parking available during daylight hours only Launch site currently next to construction --parking may be an issue
17	Seminole Boat Ramp Seminole St./ U.S. Alt. 19N, Clearwater Under the Management of the City of Clearwater	X	X				X				X	X					Boat ramp access Parking available during daylight hours only Heavy power boat usage
18	Sand Key Park 1060 Gulf Blvd., Clearwater A Pinellas County Park	X	X	X	X		X		X	X							Sandy beach for landing Metered parking during daylight hours only
19	Belleair Causeway West Bay Dr., Belleair Bluffs Under the Management of Pinellas County	X					X	X		X		X	X				Sandy beach for landing Overnight parking available at boat ramp only Boat ramp access nearby
20	Park Blvd. Boat Ramp Park Blvd./ Gulf Blvd., Indian Shores A Pinellas County Boat Ramp	X					X										
21	Boca Ciega Millennium Park 12410 74th Ave. N., Seminole A Pinellas County Park	X	X	X	X		X	X									Sandy beach for landing Parking available during daylight hours only Launch area is tidally influenced Kayak rack/washing area at launch site
22	Lake Seminole Park 10015 Park Blvd., Seminole A Pinellas County Park	X	X	X	X		X				X						Sandy beach landing Boat ramp access Parking available during daylight hours only

Corresponding Map #	PINELLAS COUNTY CANOE/KAYAK LAUNCH SITES	AMENITIES												 ADDITIONAL NOTES			
		Restrooms	Picnic Tables	Covered Shelters	BBQ Grills	Payphones	Water Fountains/Water	Camping Facilities	Beach Showers	Concessions	On-site Rentals	Motorized Boat Ramp	Grocery		Restaurant	Post Office	Hotel/Motel
23	Joe's Creek Park Blvd./ 78th St. N., St. Petersburg Under the Management of Pinellas County																Sandy beach for landing Tidally influenced
24	War Veterans Memorial Park 9600 Bay Pines Blvd., St. Petersburg A Pinellas County Park	X	X	X	X	X	X				X		X			Sandy beach for landing Boat ramp access Overnight parking available at boat ramp only	
25	Jungle Prada Park Park St./Elbow Ln. N., St. Petersburg City of St. Petersburg Parks										X		X			Boat ramp access Overnight parking available	
26	Downtown Gulfport City of Gulfport					X	X						X			Sandy beach for landing	
27	Clam Bayou Nature Park Miriam St./29th Ave. S., Gulfport City of Gulfport Parks	X				X	X						X			Sandy beach for landing Boat ramp access Overnight parking available at marina Restaurants in downtown--one mile west of park Sandy beach access in downtown	
28	Fort DeSoto Park 3500 Pinellas Bayway S., Tierra Verde A Pinellas County Park A: Boat Ramp B: Marked Trail Launch C: North Beach	X	X	X	X	X	X	X	X	X	X	X				Sandy beach for landing Boat ramp access 85-cent toll to drive into the park Marked interior canoe/kayak trail 238-site camping area Museum/fort within the park	

Corresponding Map #	PINELLAS COUNTY CANOE/KAYAK LAUNCH SITES	AMENITIES											 ADDITIONAL NOTES				
		Restrooms	Picnic Tables	Covered Shelters	BBQ Grills	Payphones	Water Fountains/Water	Camping Facilities	Beach Showers	Concessions	On-site Rentals	Motorized Boat Ramp		Grocery	Restaurant	Post Office	Hotel/Motel
29	Maximo Park 34th St. S./Pinellas Point Dr., St. Petersburg City of St. Petersburg Parks	X	X		X		X				X						Sandy beach for landing Boat ramp access
30	Blackthorn Memorial Sunshine Skyway Bridge (North Pier) Under the Management of FDOT	X	X	X			X										
31	Bay Vista Park 7000 4th St., St. Petersburg City of St. Petersburg Parks	X	X	X			X	X			X						Boat ramp access Floating dock access Parking during daylight hours only
32	Grandview Park 6th St./ 39th Ave. S., St. Petersburg City of St. Petersburg Parks		X	X	X						X	X					Boat ramp access Parking during daylight hours only
33	Lassing Park Beach Dr./18th Way S.E. City of St. Petersburg Parks																
34	Demen's Landing Bayshore Dr./ 2nd Ave. S., St. Petersburg City of St. Petersburg Parks	X	X	X	X	X	X				X	X	X	X			Boat ramp access Overnight parking available Post office located at 76 4th St. N.
35	North Shore Park North Shore Dr./ 10th Ave. N.E., St. Petersburg City of St. Petersburg Parks	X	X				X										Sandy beach for landing Parking during daylight hours only

Corresponding Map #	PINELLAS COUNTY CANOE/KAYAK LAUNCH SITES	AMENITIES											 ADDITIONAL NOTES				
		Restrooms	Picnic Tables	Covered Shelters	BBQ Grills	Payphones	Water Fountains/Water	Camping Facilities	Beach Showers	Concessions	On-site Rentals	Motorized Boat Ramp		Grocery	Restaurant	Post Office	Hotel/Motel
36	Coffee Pot Bayou Park 1st St./ 31st Ave. N.E., St. Petersburg City of St. Petersburg Parks		X	X							X	X	X				Boat ramp access Parking during daylight hours only Grocery/restaurant north on 1st St.
37	Crisp Park Poplar/ 35th Ave. N.E., St. Petersburg City of St. Petersburg Parks	X	X	X							X						Boat ramp access Parking during daylight hours only
38	Weedon Island Preserve 1800 Weedon Dr. N.E., St. Petersburg A Pinellas County Preserve	X	X	X	X	X				X							Floating dock access Parking during daylight hours only Two marked canoe/kayak trails--both tidally influenced
39	Gandy Blvd. Causeway Gandy Blvd., St. Petersburg Under Pinellas County Management										X						Sandy beach for landing Boat ramp access--\$5 fee for ramp use Bait shop at boat ramp
40	4th St. N./Gateway Preserve 4th St. N./Howard Frankland Approach Florida Dept. of Transportation Right-of-Way																Sandy beach for landing
41	Allen's Creek 17900 U.S. 19 N.--next to Osprey Bay Kayaks Area Under Private Ownership								X	X			X				Sandy beach for landing Overnight parking available in front of shopping center
42	Cooper's Bayou 709 Bayshore Blvd., Clearwater City of Clearwater Parks					X											Sandy beach access Parking during daylight hours only

Corresponding Map #	PINELLAS COUNTY CANOE/KAYAK LAUNCH SITES	AMENITIES											 ADDITIONAL NOTES				
		Restrooms	Picnic Tables	Covered Shelters	BBQ Grills	Payphones	Water Fountains/Water	Camping Facilities	Beach Showers	Concessions	On-site Rentals	Motorized Boat Ramp		Grocery	Restaurant	Post Office	Hotel/Motel
43	Safety Harbor Municipal Marina Bayshore Blvd./ Main St., Safety Harbor City of Safety Harbor	X	X	X		X	X					X	X	X	X	X	Boat ramp access Overnight parking available with a pass from Community Center Post office located at 303 Main St.
44	Lake Chautauqua Union St./Soule Rd., Clearwater City of Clearwater Parks		X														
45	Philippe Park 2525 Philippe Parkway, Safety Harbor A Pinellas County Park	X	X	X							X						Sandy beach for landing Boat ramp access Parking available during daylight hours only
46	Mobbly Bayou Wilderness Preserve 423 Lafayette Blvd., Oldsmar City of Oldsmar Parks	X	X	X													Floating dock access Parking available during daylight hours only
47	John Chestnut Park 2200 East Lake Rd., Palm Harbor A Pinellas County Park	X	X	X	X		X				X						Boat ramp access Parking available during daylight hours only