

Transit Network

Cost Feasible Rail Network



2035 Long Range
Transportation Plan



Pinellas County MPO

Transit Network

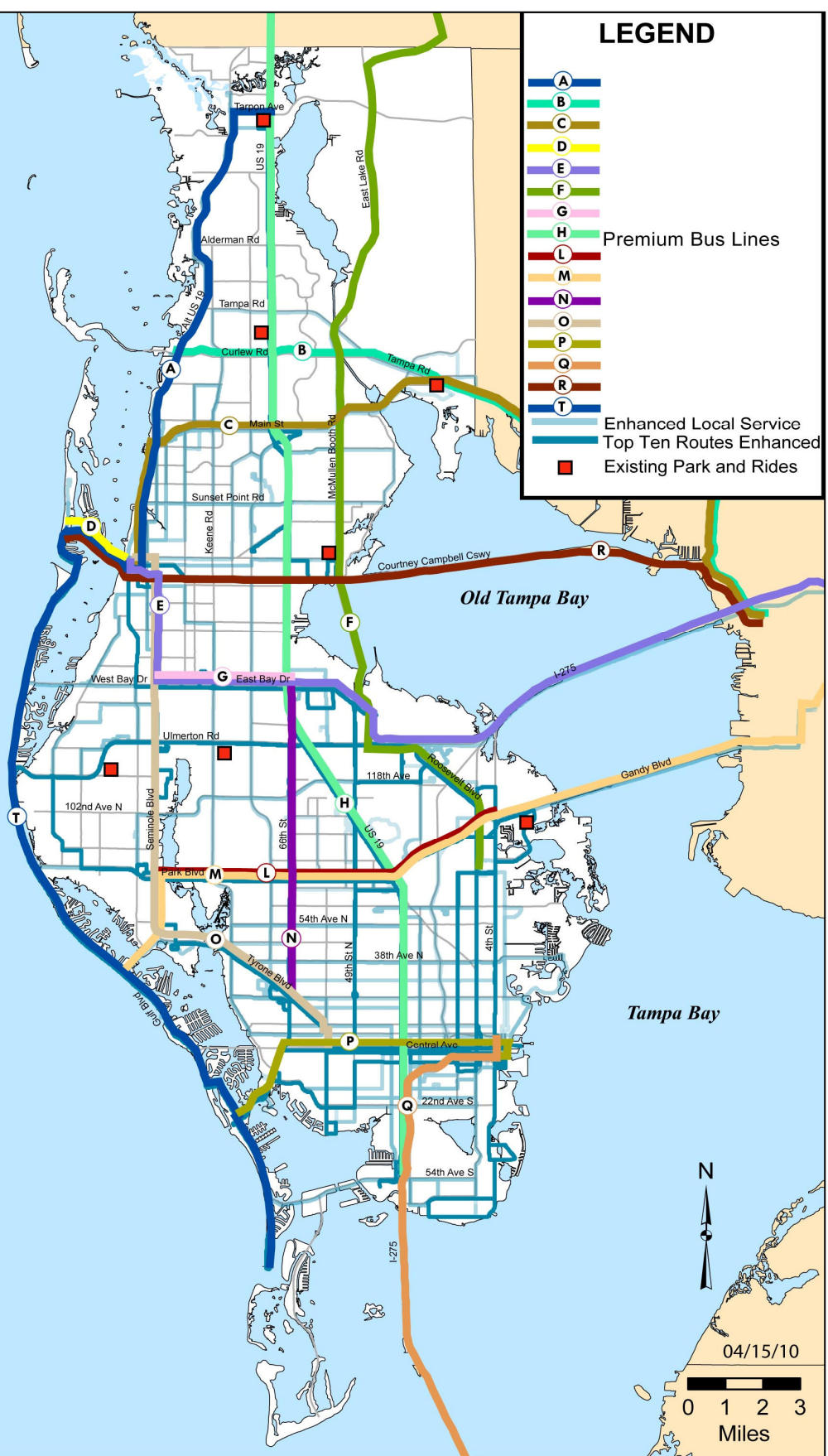
Cost Feasible
Premium Bus
Network

Gulf
of
Mexico

2035 Long Range
Transportation Plan



Pinellas County MPO



Road Projects Planned

2015 - 2035

After 2035

● Intersection Improvement

■ Determination still to be made regarding reconstruction.

Gulf of Mexico

Tampa Bay

2035 Long Range Transportation Plan

Pinellas County MPO

2035 LRTP PLANNED (COST FEASIBLE) AND POLICY (UNFUNDED) ROAD PROJECTS - PINELLAS COUNTY

Facility	From	To	Existing Lanes	2035/ Needed Lanes	Jurisdiction	Time Period	Cost***
UPPER PINELLAS COUNTY							
PLANNED (COST FEASIBLE) ROAD PROJECTS							
Alt US 19 (SR 595)	Anclote Boulevard	Live Oak St.	2U	2E	State	2031-2035	\$10.75
Huey Avenue Extension	Cypress Street	Pine Street	N/A	2U	Tarpon Springs	2016-2020	\$2.30
Disston Avenue Extension	Woodhill Drive	Meres Blvd.	N/A	2U	Tarpon Springs	2015	\$1.90
Forest Lakes Boulevard	SR 580	SR 584	2D	4D	County	2021-2025	\$9.70
POLICY (UNFUNDED) ROAD PROJECTS							
US 19 (SR 55)	North of CR 95	N. of Nebraska Ave.	6D+2AUX	Interchange	State	Future	\$178.01
US 19 (SR 55)	N. of Nebraska Ave.	S. of Timberlane Rd.	6D+2AUX	Interchange	State	Future	\$169.95
US 19 (SR 55)	S. of Timberlane Rd.	South of Lake Street	6D+2AUX	Interchange	State	Future	\$162.39
US 19 (SR 55)	South of Lake Street	Pinellas Trail	6D+2AUX	Interchange	State	Future	\$134.81
US 19 (SR 55)	Pinellas Trail	Pasco County Line	6D	Interchange	State	Future	\$89.98
Alt US 19 (SR 595)	Klosterman Rd.	Brevard St.	2U	2E	State	Future	\$8.51
Alt US 19 (SR 595)	Tampa Rd.	Orange Street	2U	2E	State	Future	\$8.87
MID-UPPER PINELLAS COUNTY							
PLANNED (COST FEASIBLE) ROAD PROJECTS							
US 19 (SR 55)(Curlew Rd Interchange)	N. of SR 580	N. of CR 95	6D + 2AUX	6P	State	2026-2030	\$102.46
Sunset Point Road	Alt US 19 (SR 595)	Keene Road	2U	2E	County	2015	\$11.84
US 19 (SR 55)(Enterprise Rd Interchange)	N. of Sunset Point Road	S. of Countryside Blvd.	6D	6P	State	2016-2020	\$52.27
Belcher Road	NE Coachman Rd.	Druid Road	4U	4E	County	2021-2025	\$13.89
Nursery Road	Highland Avenue	Belcher Road	2U	2E	County	2016-2020	\$4.72
Nursery Road	Belcher Road	US 19 (SR 55)	2U	2E	County	2021-2025	\$2.50
Belleair Road	US 19 (SR 55)	Keene Road	2U	2E	County	2015	\$1.37
POLICY (UNFUNDED) ROAD PROJECTS							
SR 590/NE Coachman Rd.	McMullen-Booth Road	Drew Street	2U	4D		Future	\$36.72

2035 LRTP PLANNED (COST FEASIBLE) AND POLICY (UNFUNDED) ROAD PROJECTS - PINELLAS COUNTY

Facility	From	To	Existing Lanes	2035/ Needed Lanes	Jurisdiction	Time Period	Cost***
MID-SOUTH PINELLAS COUNTY							
PLANNED (COST FEASIBLE) ROAD PROJECTS							
16th Avenue SE	Seminole Boulevard	Donegan Road	2U	2E	Largo	2016-2020	\$1.99
16th Avenue SE	Donegan Road	Lake Avenue	2U	2E	Largo	2016-2020	\$1.28
16th Avenue SE	Lake Avenue	Starkey Road	N/A	2E	Largo	2016-2020	\$1.60
142nd Avenue North	Belcher Road	Starkey Road	N/A	2E	Largo	2016-2020	\$3.27
142nd Avenue North	66th Street N.	Belcher Road	2U	2E	Largo	2016-2020	\$3.27
Indian Rocks Road	Walsingham Road	West Bay Drive	2U	2E	County	2021-2025	\$7.39
SR 688 (Ulmerton Road)	E. of 49th Street N.	W. of 38th Street	4D/6D	6D	State	2021-2025	---
SR 686 (Roosevelt Blvd.) Stage 6 of 6	At 49th Street Interchange	N/A	N/A	2U Ramp	State	2026-2030	\$57.52
SR 686 (Roosevelt Blvd.) Stage 5 of 6	49th St. Bridge/Roosevelt Blvd	North of SR 688 (Ulmerton Rd)	4D	6P	State	2026-2030	\$87.60
SR 686 (Roosevelt Blvd.) Stage 4 of 6	North of SR 688 (Ulmerton Rd)	E. of 40th Street	N/A	4P	State	2021-2025	\$133.78
126th Ave North	34th St North	US 19 (SR 55)	N/A-2U	2D/4D	County	2016-2020	\$27.70
CR 296 (Future SR 690)	US 19 (SR 55)	E. of SR 686 (Roosevelt Blvd.) at 40th Street	6D	4P	State	2031-2035	\$276.50
SR 686 (Roosevelt Blvd.)	SR 688 (Ulmerton Road)	28th St. N	4D	6D	State	2016-2020	\$26.31
SR 686 (Roosevelt Blvd.) Stage 3 of 6	W. of I-275 Interchange	SR 686 (Roosevelt Blvd.) W. of 9th St	4D	6D	State	2016-2020	\$92.78
SR 688 (Ulmerton Rd) Stage 5	Lake Seminole Bypass Canal	East of Wild Acres Road	4D	6D	State	2016-2020	\$24.32
¹ Starkey Road/ Park Street**	Bryan Dairy Road	84th Lane	4D	4D	County	N/A	\$17.00
¹ Starkey Road	East Bay Drive	SR 688 (Ulmerton Road)	4D	4D	County	2016-2020	\$20.87
¹ Starkey Road	SR 688 (Ulmerton Road)	Bryan Dairy Road	4D	4D	County	2015	\$21.00
SR 694 (Gandy Blvd.)	West of 9th St. N.	East of 4th St. N.	4D	6P	State	2031-2035	\$140.69
SR 694 (Gandy Blvd.)	US 19 (SR 55)	West of Grand Avenue	6D	4P*	State	2026-2030	\$80.47
102nd Avenue North	137th Street North	125th Street North	2U	2E	County	2016-2020	\$3.46
102nd Avenue North	125th Street North	113th Street North	2U	2E	County	2016-2020	\$5.70
102nd Avenue North	113th Street North	Seminole Blvd.	4D	4E	County	2016-2020	\$1.50
I-275 Replacement of Northbound Bridge	SR 687 (4th St)	Pinellas County Line	4F	4F replacement	State	2026-2030	\$237.71

¹Project modified by County Commission to do improvement to 4-lane, up to standard.

2035 LRTP PLANNED (COST FEASIBLE) AND POLICY (UNFUNDED) ROAD PROJECTS - PINELLAS COUNTY

Facility	From	To	Existing Lanes	2035/ Needed Lanes	Jurisdiction	Time Period	Cost***
POLICY (UNFUNDED) ROAD PROJECTS							
Tampa Bay Intermodal Center	Pinellas County	N/A			State	Future	\$59.74
I-275	Northbound I-275	Westbound Ulmerton Rd. return flyover	N/A	1-O	State	Future	\$50.27
SR 686 (Roosevelt Blvd.) Stage 4 of 6	North of SR 688 (Ulmerton Road)	E. of 40th Street	4P	6P	State	Future	\$127.55
CR 296 (Future SR 690)	US 19 (SR 55)	E. of SR 686 (Roosevelt Blvd.) at 40th Street	4P	6P	State	Future	\$15.00
SR 694 (Gandy Blvd.)	East of SR 687 (4th Street N.)	West end of Gandy Br.	4D	4P	State	Future	\$303.12
US 19 (SR 55)	N. of SR 694 (Gandy Blvd.)	South of 49th Street	6D	6P	State	Future	\$86.17
SR 694 (Gandy Blvd.)	US 19 (SR 55)	W. of 9th St.	6D	4P	State	Future	\$80.47
I-275	North of SR 688 (Ulmerton Rd.)	SR 687 (4th St)	8F	12F	State	Future	\$68.82

SOUTH PINELLAS COUNTY

PLANNED (COST FEASIBLE) ROAD PROJECTS

¹ Starkey Road/Park Street**	84th Lane	Tyrone Boulevard	4D	4D	County	N/A	\$20.00
Belcher Road (71st Street)	38th Av N	54th Av N	2U	2D	County	2015	\$7.91
Haines Road	US 19 (SR 55)	I-275	2U	2E	County	2016-2020	\$14.77
62nd Avenue North	49th Street	66th Street	2U	2D	County	2016-2020	\$13.71
62nd Avenue North	49th Street North	34th Street North	2U	4D	County	2016-2020	\$12.70
58th Street South	11th Avenue S.	22nd Avenue S.	2U	2E	Gulfport	2016-2020	\$2.52
22nd Avenue South	58th Street South	34th Street South	4U	4E	County	2016-2020	\$7.77
SR 682, Bayway Bridge	East of SR 699 (Gulf Blvd)	West of SR 679	2D	4D	State	2015	\$60.96
I-275 PD&E Study	Sunshine Skyway Bridge	SR 694 (Gandy Blvd.)	4F/6F/8F	2SU	State	2021-2025	\$14.77

¹Project modified by County Commission to do improvement to 4-lane, up to standard.

POLICY (UNFUNDED) ROAD PROJECTS

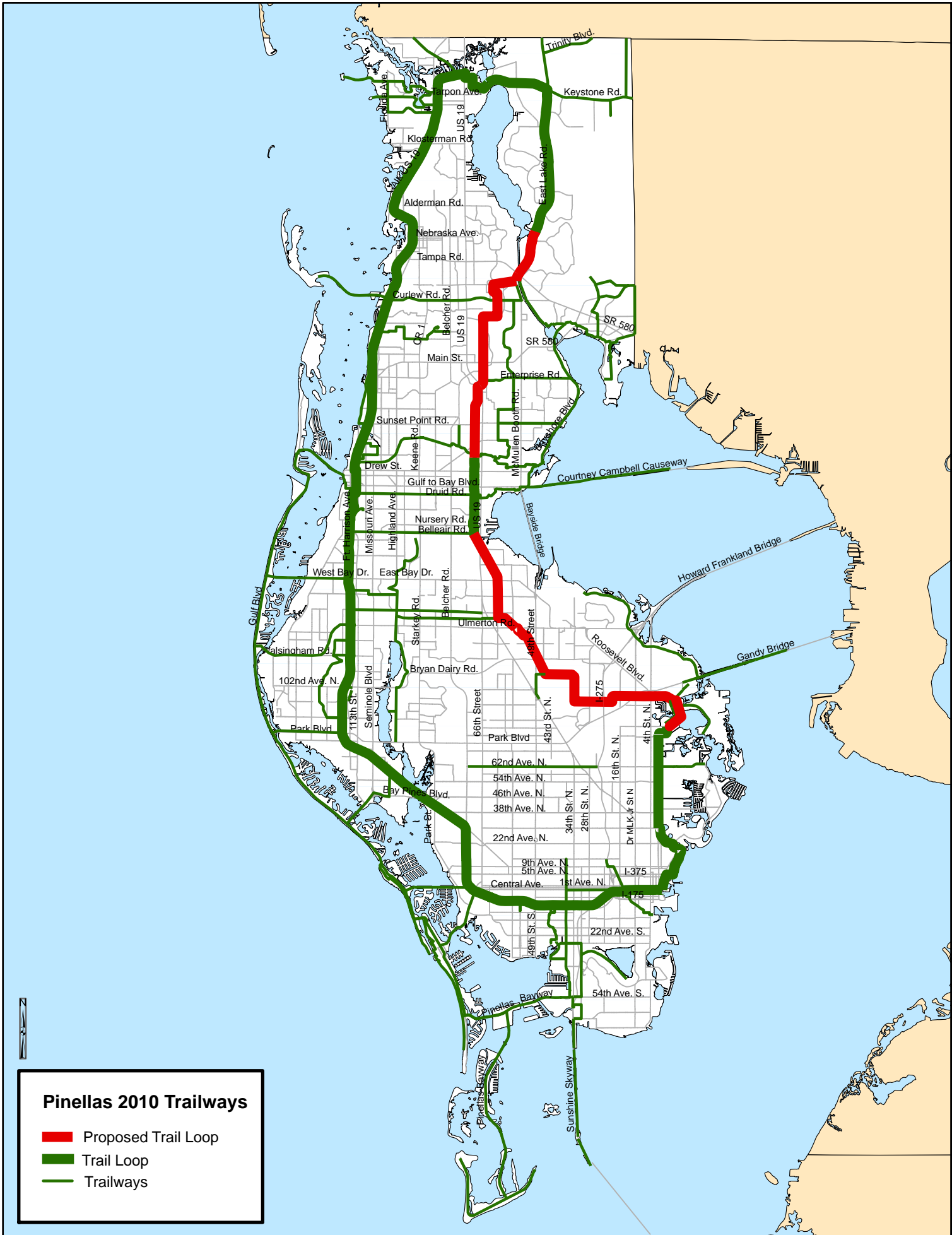
N/A

U = Undivided; D = Divided; P = Partially Controlled Access; AUX = Auxiliary Lanes; E = Enhancement; NA = Not Applicable; SU = Special Use; F = Freeway

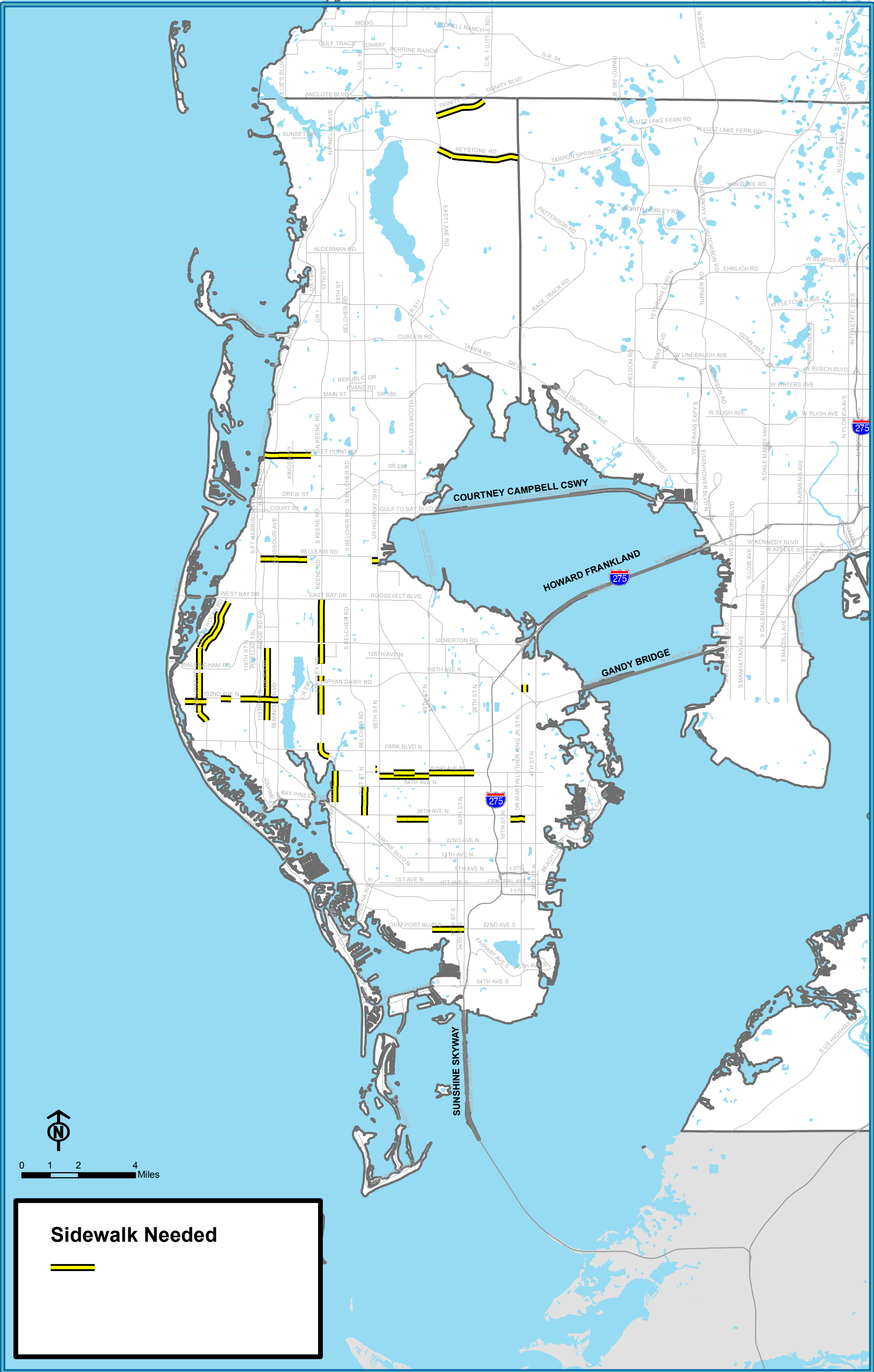
*Only the ROW portion of the project is funded. Construction portion is unfunded.

**Project was formerly included in the Transportation Improvement Program (5-year plan) but was moved to the Cost Feasible Plan due to a reduction in available funding.

***Cost is in millions; shown in present day costs/"constant" 2009 dollars.



PINELLAS TRAIL EXTENSION PROJECTS		
Project	Length	Present Day Cost
UPPER PINELLAS COUNTY		
Chesnut Park Connector	1.80	\$10,700,000.00
Progress Energy A (Tampa Rd. to US 19/Enterprise)	4.50	\$11,400,000.00
MID-UPPER PINELLAS COUNTY		
Progress Energy B (US 19/Enterprise to SR 590)	2.40	\$3,845,000.00
Progress Energy C (Belleair Rd. to Ulmerton Rd.)	2.8	\$7,400,000.00
MID-SOUTH PINELLAS COUNTY		
Progress Energy D (Ulmerton to I-275)	5.30	\$23,600,000.00
SOUTH PINELLAS COUNTY		
Progress Energy E (I-275 to Weedon)	2.50	\$7,300,000.00
North Bay Trail (San Martin Blvd. to 83rd Ave. N.)	0.90	\$8,500,000.00



SIDEWALK NEEDED ON PINELLAS COUNTY'S ARTERIAL ROAD SYSTEM TO FACILITATE TRANSIT ACCESS

ROAD	FROM	TO	SIDE	ACTUAL FOOTAGE NEEDED TO COMPLETE GAP	COST @ \$325,000/Mile
Upper Pinellas County					
Keystone Rd (CR 582)	East Lake Rd	Hillsborough County Line	S & N	27260	\$1,677,935.61
Trinity Blvd (996)	East Lake Rd	Pasco County Line	S & N	19010	\$1,170,123.11
Mid-Upper Pinellas County					
Belleair Rd (464)	RR Tracks	Scranton Ave	S	160	\$9,848.48
Belleair Rd (464)	Laconia Dr E	US 19 N	S	210	\$12,926.14
Belleair Rd (464)	Scranton Ave	Lake Ave	S	7350	\$452,414.77
Belleair Rd (464)	US 19A	RR Tracks	S	770	\$47,395.83
Sunset Point Rd (576)	Douglas Ave	Kings Highway	S	2380	\$146,496.21
Sunset Point Rd (576)	Douglas Ave	Lombardy Dr	N	5970	\$367,471.59
Sunset Point Rd (576)	Edgewater Dr	Douglas Ave	S	2500	\$153,882.58
Sunset Point Rd (576)	Edgewater Dr	Douglas Ave	N	2500	\$153,882.58
Mid-Southern Pinellas County					
102nd Ave N (296)	131st St N	Walsingham Park Entrance	N	2120	\$130,492.42
102nd Ave N (296)	Windtree Blvd	113th St N	S	2330	\$143,418.56
102nd Ave N (296)	113th St N	Seminole Blvd	N	2000	\$123,106.06
102nd Ave N (296)	Hamlin Blvd	137th St N	N	3860	\$237,594.70
113th St N (321)	110th Ave N	Walsingham Rd	W	2600	\$160,037.88
113th St N (321)	Walsingham Rd	130th Ave N	E	2640	\$162,500.00
113th St N (321)	Walsingham Rd	130th Ave N	W	4000	\$246,212.12
113th St N (321)	91st Ter N	102nd Ave N	W	3330	\$204,971.59
113th St N (321)	102nd Ave N	110th Ave N	W	900	\$55,397.73
Indian Rocks Rd (233)	Pt approx 700' N of Wilcox Rd	8th Ave SW	W	7170	\$441,335.23
Indian Rocks Rd (233)	Dryer Ave	8th Ave SW	E	2750	\$169,270.83
Indian Rocks Rd (233)	Walsingham Rd	Wilcox Rd	E	2670	\$164,346.59
Indian Rocks Rd (233)	Wilcox Rd	Dryer Ave	E	2120	\$130,492.42
Indian Rocks Rd (233)	Wilcox Rd	Pt approx 700' N	W	700	\$43,087.12
Indian Rocks Rd (233)	8th Ave SW	Harbor Bluff Dr	W	2410	\$148,342.80
Oakhurst Rd	89th Ave N	Mission Oaks Blvd	W	340	\$20,928.03
Oakhurst Rd	94th Ave N	102nd Ave N	E	2660	\$163,731.06
Oakhurst Rd	89th Ave N	94th Ave N	E	1860	\$114,488.64
Oakhurst Rd (233)	102nd Ave N	Page Ave	W	3300	\$203,125.00

SIDEWALK NEEDED ON PINELLAS COUNTY'S ARTERIAL ROAD SYSTEM TO FACILITATE TRANSIT ACCESS

ROAD	FROM	TO	SIDE	ACTUAL FOOTAGE NEEDED TO COMPLETE GAP	COST @ \$325,000/Mile
Oakhurst Rd (233)	105th Ave N	Page Ave	W	4650	\$286,221.59
Park St (1)	84th Ln N	Park Blvd	E	950	\$58,475.38
Park St (1)	84th Ln N	Park Blvd	W	1850	\$113,873.11
Starkey Rd (1)	Largo Lakes Dr	115th Ave N	E	750	\$46,164.77
Starkey Rd (1)	Somerset Dr	131st Pl N	W	2720	\$167,424.24
Starkey Rd (1)	Somerset Dr	133rd Ave N	E	2890	\$177,888.26
Starkey Rd (1)	Park Blvd	78th Ave N	W	800	\$49,242.42
Starkey Rd (1)	Willow Ave	East Bay Dr	W	2000	\$123,106.06
Starkey Rd (1)	Willow Ave	East Bay Dr	E	2480	\$152,651.52
Starkey Rd (1)	Ulmerton Rd	Willow Ave	W	2750	\$169,270.83
Starkey Rd (1)	Ulmerton Rd	Willow Ave	E	3280	\$201,893.94
Starkey Rd (1)	94th Ave N	Bryan Dairy Rd	W	4000	\$246,212.12
9th St a/k/a Martin Luther King Jr St (803)	Roosevelt Blvd	Pt approx 1370 LF N	W	1370	\$84,327.65
South Pinellas County					
Park St (1)	Sun St	54th Ave N	W	1830	\$112,642.05
Park St (1)	54th Ave N	62nd Ave N	W	3000	\$184,659.09
Park St (1)	54th Ave N	62nd Ave N	E	2070	\$127,414.77
22nd Ave S (138)	47th St N	34th St N	N	4150	\$255,445.08
38th Ave N	61st St N	49th St N	N	2060	\$126,799.24
38th Ave N	58th St N	55th St N	S	1240	\$76,325.76
38th Ave N	14th St	8th St	S	1840	\$113,257.58
62nd Ave N (216)	49th St N	34th St N	S	5590	\$344,081.44
62nd Ave N (216)	49th St N	34th St N	N	3230	\$198,816.29
62nd Ave N (216)	62nd St N	55th St N	S	3660	\$225,284.09
62nd Ave N (216)	66th St N	58th St N	N	5210	\$320,691.29
62nd Ave N (216)	58th St N	49th St N	N	2900	\$178,503.79
62nd Ave N (216)	66th Ln N	Pt approx 270 LF E Thereof	N	270	\$16,619.32
62nd Ave N (216)	34th St N	30th St N	N	1270	\$78,172.35
62nd Ave N (216)	34th St N	30th Way N	S	1250	\$76,941.29
Belcher Rd (501)	46th Ave N	54th Ave N	E	2600	\$160,037.88
Belcher Rd (501)	46th Ave N	54th Ave N	W	2600	\$160,037.88
Belcher Rd (501)	38th Ave N	46th Ave N	E	2640	\$162,500.00
Belcher Rd (501)	38th Ave N	41st Terr M	W	1290	\$79,403.41