

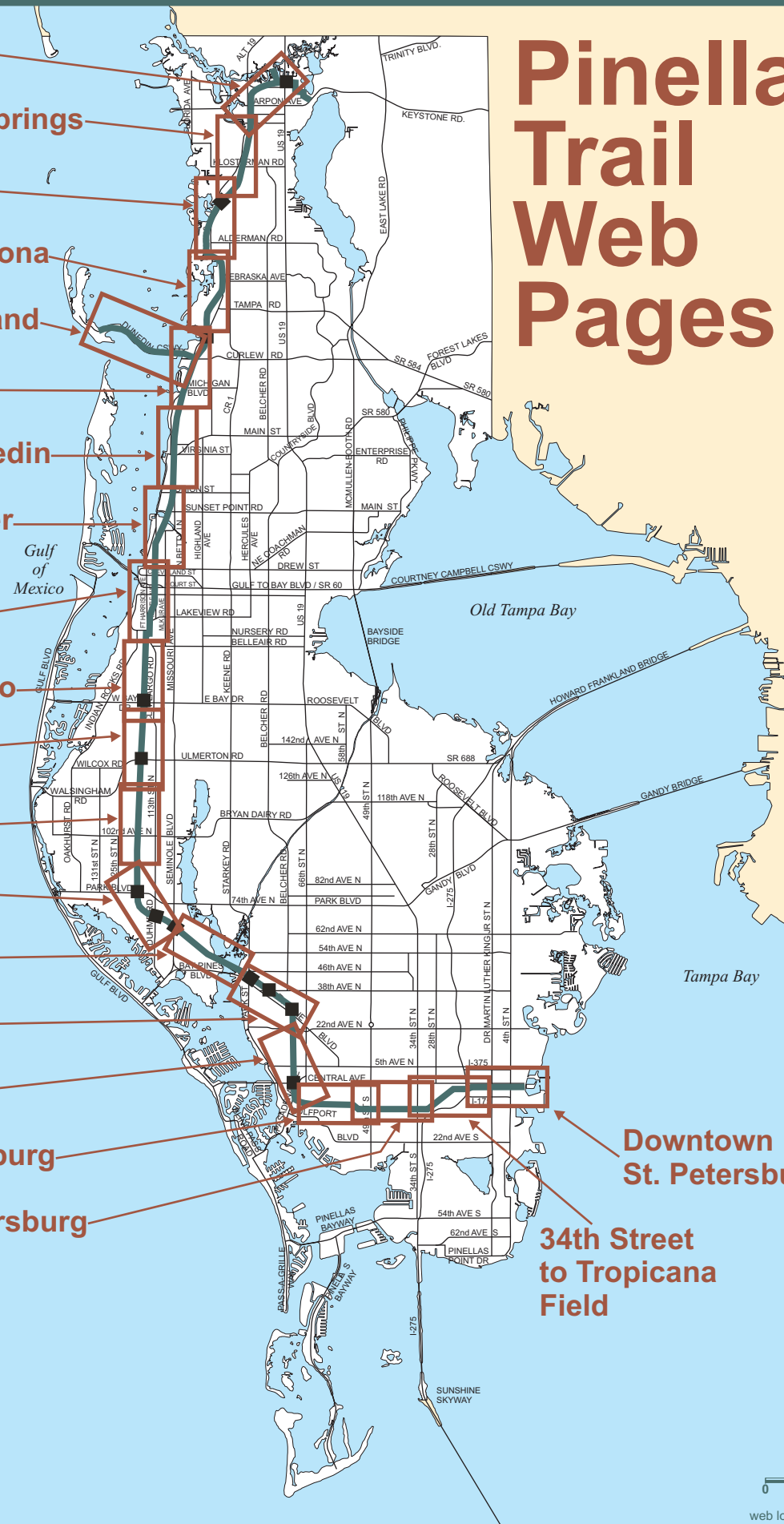
Map Icons Legend

All maps are approximately 1" = 1/4 mile

-  **North arrow**
-  **Mile marker**
-  **Parking available**
-  **Storm shelter**
-  **Picnic tables**
-  **Drinking water**
-  **Restaurant**
-  **Grocery store**
-  **Bicycle shop**
-  **Skate shop**
-  **Canoe/kayak rentals**
-  **Public telephone**
-  **Public park**
-  **Place of interest**
-  **Hotel/motel**
-  **Campground**
-  **Public restroom**
-  **Bus route (number)**
-  **Overpass**
-  **Underpass**
-  **Bridge**
-  **First aid**


Pinellas Trail Web Pages

- Tarpon Springs
- South Tarpon Springs
- Crystal Beach
- Palm Harbor/Ozona
- Honeymoon Island
- North Dunedin
- Downtown Dunedin
- North Clearwater
- Downtown Clearwater
- Clearwater/Largo
- Largo
- North Seminole
- Seminole
- Bay Pines Area
- Tyrone Area
- Pasadena Area
- West St. Petersburg
- Central St. Petersburg



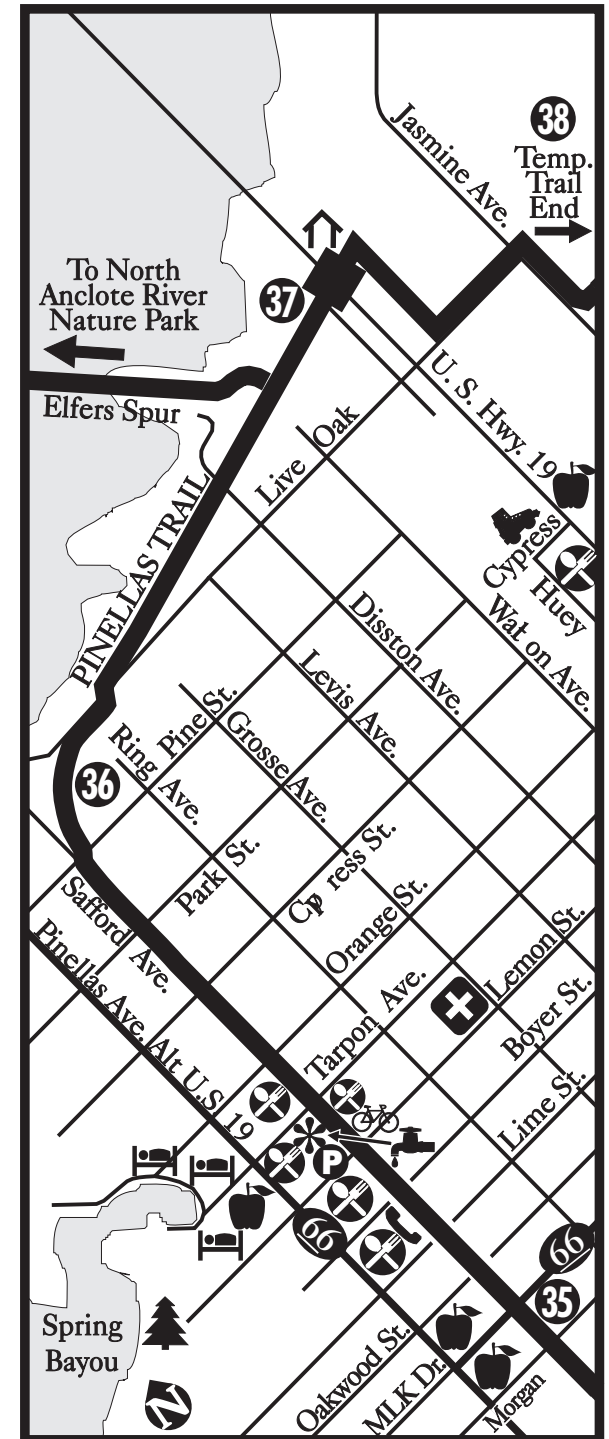
Downtown St. Petersburg

34th Street to Tropicana Field



Downtown Tarpon Springs

- ✂ Subway, Checkers, KFC and the Hong Kong Buffet are along US 19 south of the Trail. Zante Cafereo is on Safford north of Tarpon Avenue, while Bridie Gannon's and the Luncheon Express are on Safford south of Tarpon Avenue. Pinellas Avenue (Alt. US 19), has the Tarpon Diner south of Lemon Street and Mr. Bill's Donuts and Deli south of Boyer, both on the east side of the street. The Greek Kitchen Pizza and Danny K's Alley Café are on the south side of Tarpon Avenue, between the Trail and Alt. 19.
- 🚰 There's a water fountain at the old train station.
- 🍏 There's a Shell Food Mart on US 19 south of the Trail, while the Aleta Mini Mart is on Tarpon Avenue at Alt. US 19. Tarpon Produce & Deli is on Pinellas Avenue (Alt. US 19) south of Oakwood, and there's a Walgreen's on Alt. US 19 south of M. L. King Jr. Drive.
- ⬆ The Trail underpass at US 19 offers storm shelter.
- ☎ A public phone is available at Mr. Bill's Donuts & Deli on Pinellas Avenue (Alt. US 19) at Lime Street.
- ✿ The Tarpon Springs Historical Society maintains a museum in the old train station on Tarpon Avenue at Safford Street.
- 🌲 Craig Park is along Spring Bayou, west of Alt. 19.
- 🚲 Neptune Cyclery offers both bicycle and inline skate sales, service and rentals on the Trail just south of Tarpon Ave. Astro Skate sells and repairs skates on Cypress just west of U.S. 19.
- 🏠 The Best Value Tarpon Inn, the Sunbay Motel and the Spring Bayou Bed & Breakfast are all on Tarpon Avenue west of Alt. 19.
- 🚒 The Tarpon Springs Fire Station is on Lemon Street between Ring and Grosse Avenues. In case of emergency dial 911. Report Trail locations using the information on the yellow emergency decals.



South Tarpon Springs

☒ Muzzie's Ice Cream is on Pinellas Ave. (Alt. US 19) north of Meres, as is The Griddle Restaurant. Brooklyn Boys Pizza, The Yankee Bean and Rodie's Pancake House are all in the shopping center on the northwest corner of Meres and Alt. 19. Cognito's Restaurant is on the west side of Alt. 19 south of Tarpon Hospital. The Little Thai Café and the Bread & Butter Deli are also on the west side of Alt. 19 north of Klosterman Road. Subway and Nick's Pizza are on the northwest corner of Alt. 19 and Klosterman Road.

🚰 There is a drinking fountain on the Trail behind the Hospital and at the Dunn Conservation Park, just north of the Trail tunnel near Harry Street.

🚻 Restrooms are at the Dunn Conservation Park, north of the Trail tunnel at Harry St.

🍎 There's a Winn-Dixie grocery store at Meres and Alt. 19 and an Ideal Food & Fuel on the east side of Alt. 19 between Meres and Helen Ellis Hospital. Johnny's Fresh Farm Produce is on the east side of Alt. 19 north of Klosterman Road, and the Kritsepis Gas Station has drinks and snacks, also on the east side of Alt. 19 just north of Klosterman Road. There's a 7-11 on the southwest corner of Alt. 19 and Klosterman Road.

☎ There's a pay phone at the 7-11 on the s.w. corner of Alt. 19 and Klosterman Road.

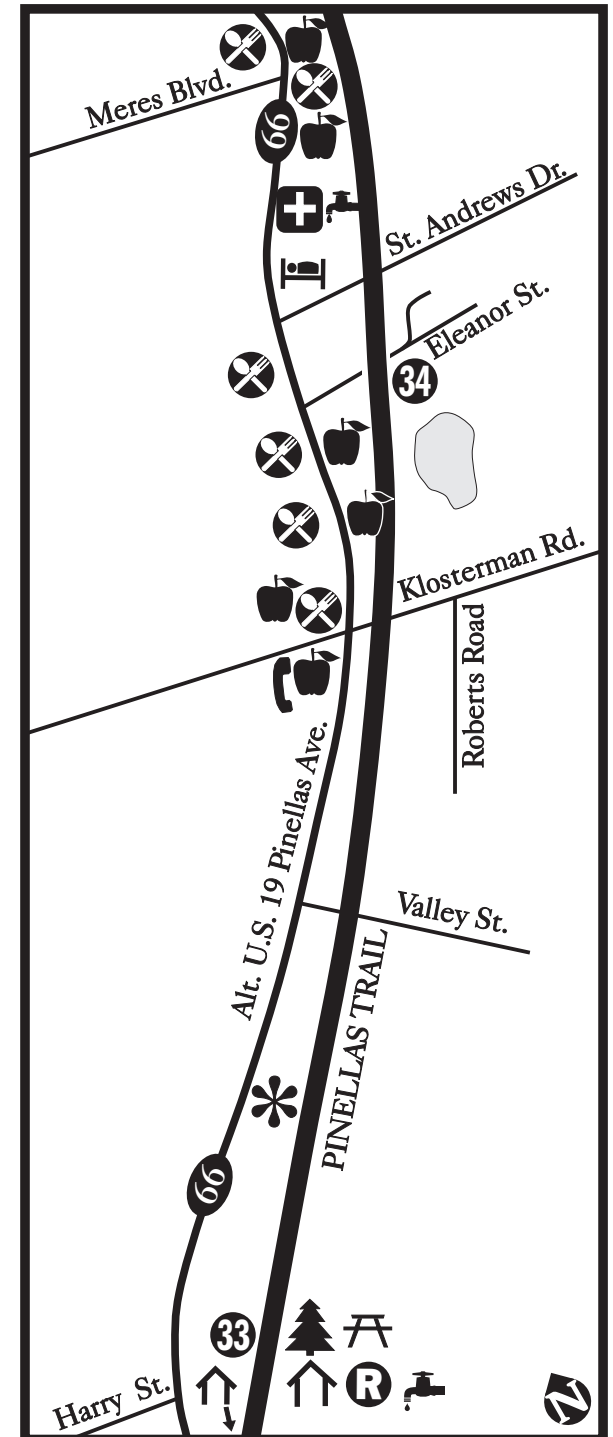
🏠 The Golf View Motel is on Alt. 19 at St. Andrews Drive.

🌲 The Dunn Conservation Park has picnic tables, shelters, restrooms and soft drinks, just north of the Trail tunnel near Harry Street. Note: There are no cars allowed in this park.

🏠 The Trail's underpass at Harry Street & Alt. U.S. 19 offers storm protection, as does the Dunn Conservation Park, just to the north.

🌸 The Suncoast Primate Sanctuary is on Alt. 19 south of Valley Street, and can be seen from the Trail.

☒ Tarpon Hospital is located along the west side of the Trail, between Meres Blvd. and Eleanor St. In case of emergency dial 911. Report Trail locations using the information on the yellow emergency decals.



Palm Harbor & Ozona

✕ East of Alt. U.S. 19 in Palm Harbor, Huettig's Organic Kitchen is on Columbia Avenue and Tailgater's is on Alt. U.S. 19. Hooker's Island Grill, Boyle's Backyard Grill and Cookies by S & J are along Nebraska Avenue. The Thirsty Marlin and Peggy O'Neill's Pub are on Florida Avenue; again, all of these are east of Alt. U.S. 19. Galley Pizza is on the northwest corner of Virginia and Alt. U.S. 19, while Strachan's Ice Cream is on the northwest corner of Tampa Road and Alt. U.S. 19. In Ozona, along Orange Street, the Ozona Pig Bar-B-Q is across from the post office, while Molly Goodhead's and the Chocolate Studio are north of Tampa Road on the east side of Orange Avenue. The Beachtree Restaurant is on Orange Street south of downtown Ozona.

🍏 Super Gas has a food mart at Florida Avenue on the east side of Alt. U.S. 19, while Steve's Produce is on the west side of Alt. U.S. 19 north of Virginia Avenue. There's a CVS drug store on the northeast corner of Alt. U.S. 19 and Tampa Road and a 7-11 on the southeast corner. Veggies and more is right along the Trail south of Ozona, just north of the Orange Street overpass.

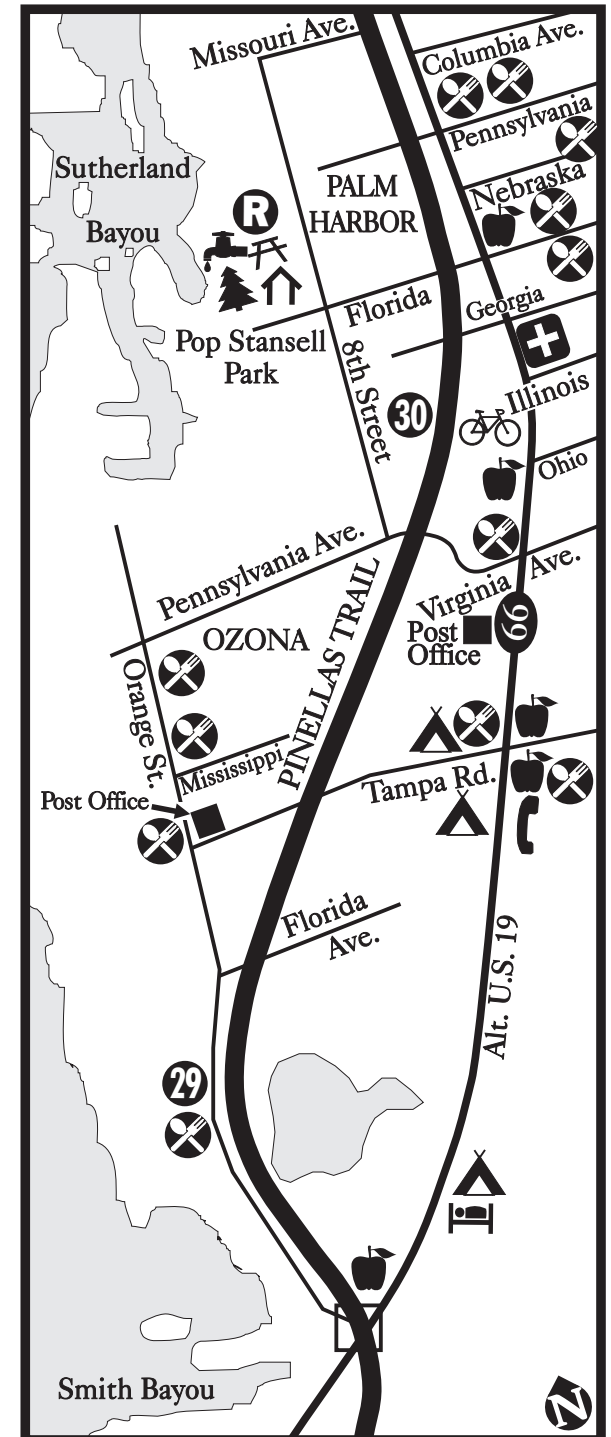
🚲 Sun West Cyclery is between the Trail and Alt. U.S. 19 just north of Pennsylvania Avenue.

☎ Pay phones are at the 7-11 and Galley's Pizza.

🌲 Stansell Park in Palm Harbor is at the west end of Florida Ave. and has water, picnic tables, storm shelter and restrooms.

🏠 The Sherwood Forest Travel Trailer Park is on the S.W. corner of Tampa Rd. and Alt. U.S. 19 while the Caladesi Travel Trailer Park is on the N.W. corner. The Dunedin RV Park and The Blue Moon Inn are on Alt. U.S. 19 just north of the Orange St. intersection.

🏠 The Palm Harbor Fire Station #66 is on Illinois Ave., east of Alt. U.S. 19. In case of emergency dial 911. Report Trail locations using the information on the yellow emergency decals.



North Dunedin

☒ McDonald's, Subway, Dunedin Java House, Cricketers, China Wok, Leo's Pizza, the Sandbar Grill and Benedict's are N.W. of the Curlew and Alt. U.S. 19 intersection in Causeway Plaza. On the west side of Alt. U.S. 19, north of Michigan Blvd. is El Zarape Mexican Restaurant, Bambino Pizza and the Covered Bridge Restaurant. St. Andrew's Niblic Cafe is alongside the Trail just north of Palm Blvd in the golf driving range.

🍏 There's a Publix grocery store on the northeast corner of Alt 19 and Curlew Road, a Mobil Snack Shop on the northwest corner and a Walgreen's on the southwest corner. The G & M European Deli is in Causeway Plaza, Munchee's is on the N.W. corner of Palm Blvd. and Alt. U.S. 19 and the St. George Shop is on the southwest corner of Alt. 19 and Michigan Blvd.

🚲 Over The Edge Bike Shop offers sales, service and rentals in Causeway Plaza on the northwest corner of Curlew and Alt. 19.

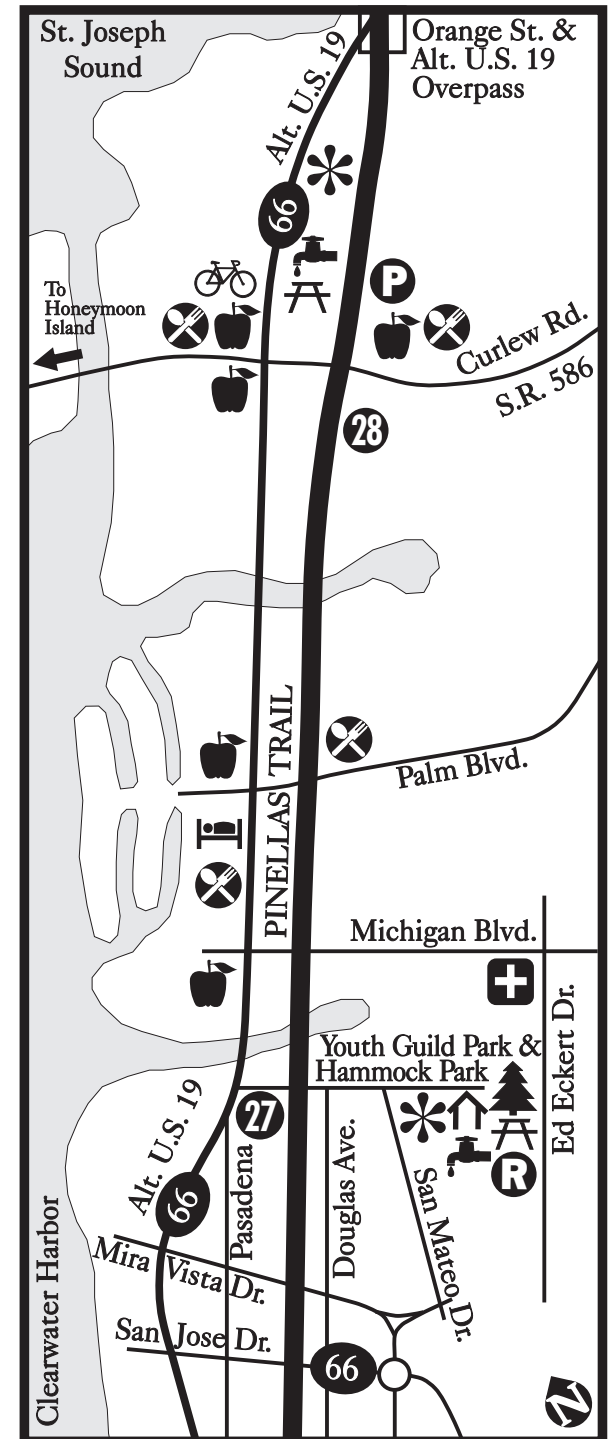
🏠 The Palm Court Motel is on the S.W. corner of Palm Blvd. & Alt. 19.

🌲 Hammock Park and Youth Guild Park offer restrooms, water fountain, picnic tables and storm shelter east of the Trail south of Michigan Blvd.

🏠 The Pinellas Trailside Oasis (Old Road 37) runs along side the Trail between Curlew Rd. and the overpass, and has picnic tables and a drinking fountain.

✿ Next to Hammock Park is Andrew Chapel, built in 1888.

🏠 Dunedin Fire Station #61 is south off of Michigan Blvd., on Ed Eckert Drive. In case of emergency dial 911. Report Trail locations using the information on the yellow emergency decals.



Honeymoon Island Spur

☒ The Island Outpost Restaurant is on the north side of the road, on the mainland before the first bridge. Brenda's On The Causeway is on the small island over the first bridge, again on the north side of the road. Food, drinks and snacks are also available at Sail Honeymoon out on the causeway, along the south side of the spur.

🏠 Coconut Villas is located on St. Joseph Drive East.

☎ There is a pay phone at Sail Honeymoon.

P There is free unpaved parking along the entire length of the Dunedin Causeway.

🚣 Sail Honeymoon, out on the causeway, rents kayaks and sail boats.

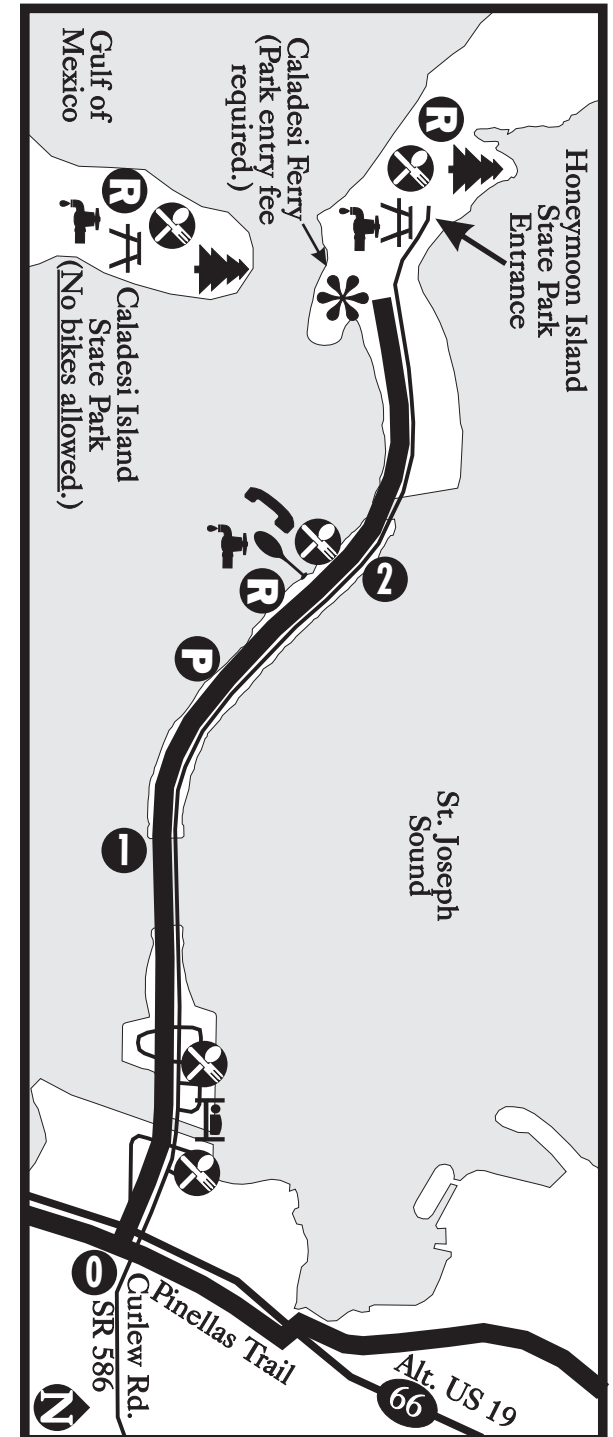
R There are public restrooms and water fountains on the causeway next to Sail Honeymoon as well as in both state parks.

🌲 Honeymoon Island State Park, as well as Caladesi Island State Park to the south, offer public beaches with bath houses and showers, picnic tables, grills, and nature trails. Both parks also have concession stand/restaurants and pay phones.

The ferry to Caladesi Island is located just south of the entrance to Honeymoon Island State Park, and requires a park entry fee from Honeymoon Island State Park.

* **SPECIAL NOTE:** Bicycles are NOT allowed in Caladesi Island State Park.

🚑 In case of emergency dial 911. Report Trail locations using the information on the yellow emergency decals.



Downtown Dunedin

- ✂ Eli's Bar-B-Que is on the Trail at Skinner, Eddie's is on Alt. 19 south of Cedar and the Deli News Cafe is at Skinner & Main. The Jolli Mon is right on the Trail, just south of Skinner. Sam's is on Alt. 19 at Monroe and the Alfresco is on Main at the Trail. The Purple Moon is north of Main on Douglas and the Dunedin Brewery is just north of that. On the south side of Main St. from east to west is Kookie Krums, Bellini's, La Maison Gourmet, Flanagan's Hunt Irish Pub, the Walkabout Coffee Shop, Skip's (at Douglas), Casa Tina, Kelly's, The Black Pearl and Sea Sea Rider's (by Marina Park). Bon Appetit Restaurant is north of the marina, Cappucino's Bakery & Café is on Broadway south of Main, the Time Out Cafe is right on the Trail at Scotland Street just south of Main and Iris's is on the Trail below Beltrees. You cannot possibly starve here.

- 🍎 Drinks and snacks can be had at The Boxcar, right on the Trail just south of Main Street, at the Super Shop at Skinner and Alt. 19, at Quick Nick's Bistromart in the Citgo on Alt. 19 at Monroe.

- 🚲 Bike rentals, sales and repairs are available at the Energy Conservatory Bike Shop on Main Street just east of Skinner and at the Pinellas Trail Bike Shop on the Trail at Scotland Street. Both shops offer restrooms as well. The Dunedin Cyclery is located on the southwest corner of Skinner Boulevard and Douglas St.

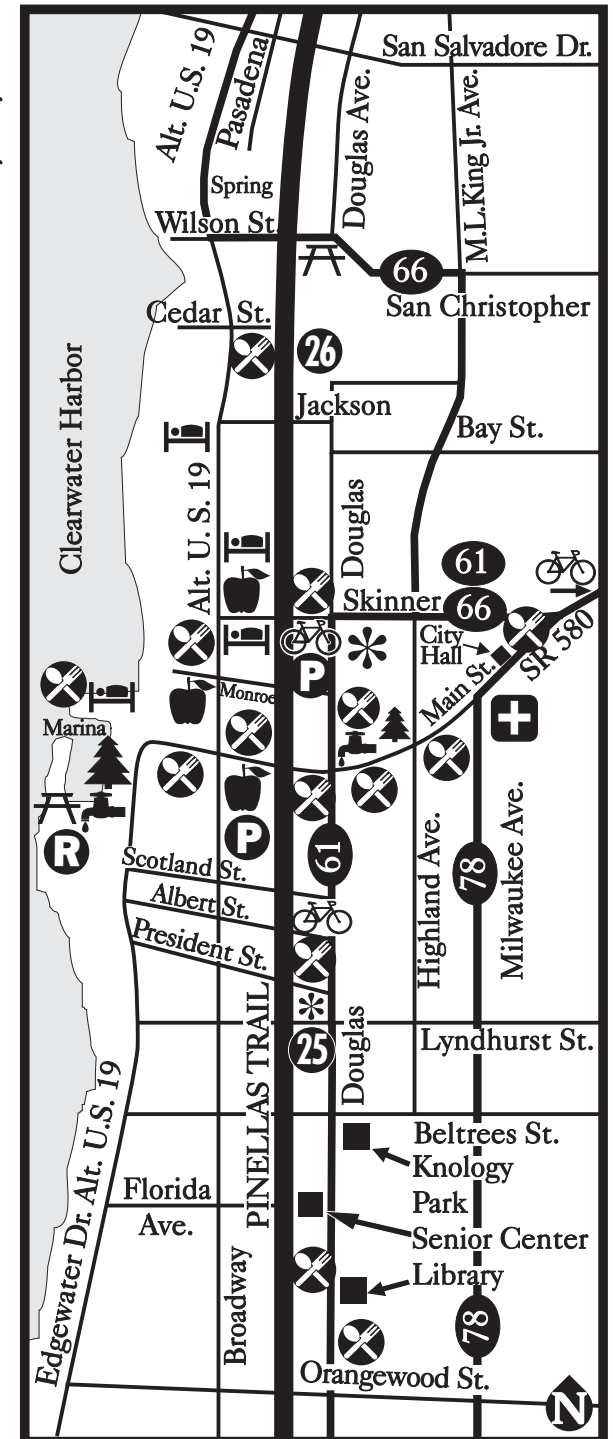
- 🏠 The Amberlee is on the Trail north of Skinner and the Sea Side Artisan Inn is across Alt. 19 south of Jackson. By the marina there's the Best Western Yacht Harbor Inn, and the Holiday Inn Express is on the Trail just south of Skinner.

- 🌲 Pioneer Park is on Main St. at Douglas. Edgewater Park offers restrooms, water and picnic tables. A drinking fountain is also located outside the train station next to the Trail on Main Street. There are also restrooms in the train station, just behind the green boxcar.

- 🅇 Downtown Dunedin offers lots of parking all over: alongside the Trail at Monroe; the northeast corner of San Christopher and Alamo Lane; and just south of Main on the west side of the Trail, behind the train station.

- ✱ The Dunedin Brewery offers tours on Douglas north of Main Street, while the National Armed Services & Law Enforcement Memorial Museum is right on the Trail at Lyndhurst Street.

- + Mease Hospital is at Milwaukee & Main. In case of emergency dial 911. Report Trail locations using the information on the yellow emergency decals.

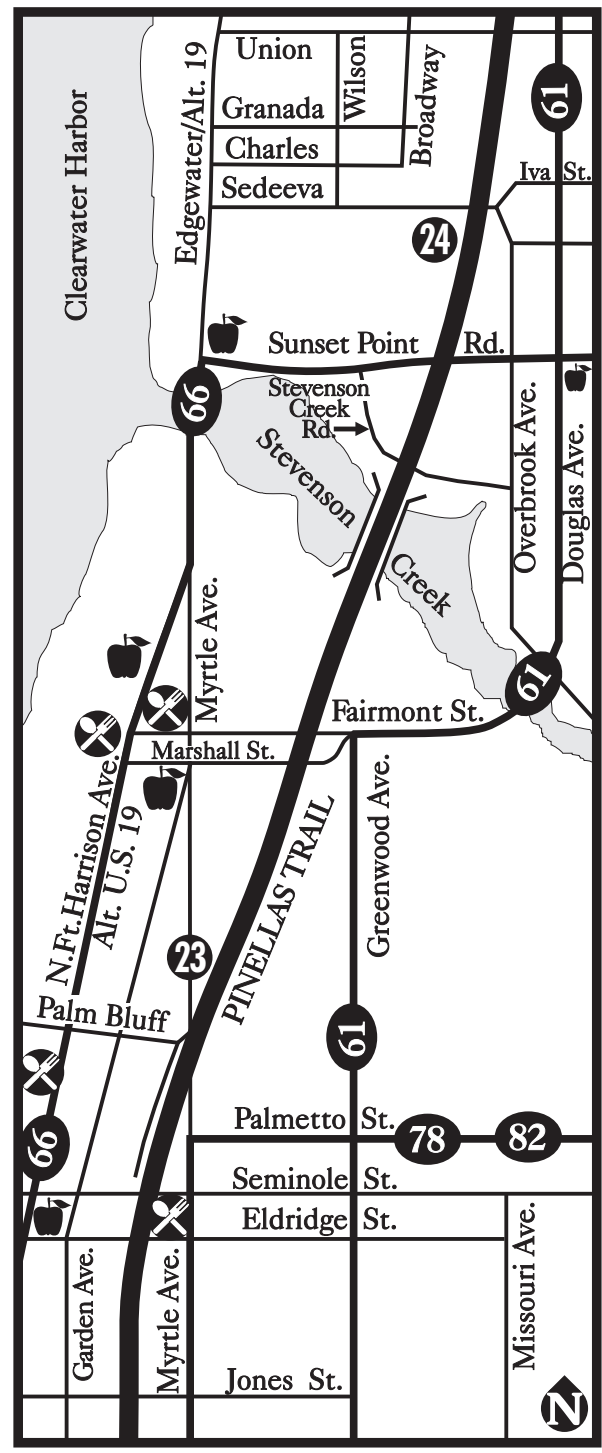


North Clearwater

✕ Castillo's Restaurant is on North Fort Harrison Avenue (Alt. US 19) just south of Myrtle Avenue, with Super Cone Ice Cream and the Simply Scrumptious Deli on Fort Harrison at Marshall Street. Manna From Heaven is right on the Trail at Eldridge Street. Mama's Kitchen is on Fort Harrison Avenue just north of Seminole Street.

🍏 There's a Chevron Food Mart on Edgewater (Alt. US 19) at Sunset Point Road, the "A" Food Store is on the S.E. corner of Douglas Avenue and Sunset Point Road. Sunshine Foods is on Fort Harrison Avenue north of Fairmont, and Discount Foods is at Marshall and Myrtle. Further south, the Power First Food Mart, Town Produce and Quick Check Food Mart along Fort Harrison Avenue at Seminole Street.

⊕ In case of emergency dial 911. Report Trail locations using the information on the yellow emergency decals.



Downtown Clearwater

☒ Pickles Plus Deli is in the Harborview Center on the n.w corner of Osceola and Cleveland St., while Chang Mai Thai & Starbucks are along the south side of the street west of Fort Harrison. Dunkin' Donuts, Baskin Robbins, Tony's Pizza and Planet Cafe are on the north side of Cleveland St. between Fort Harrison and Garden, with Cali Yogurt on the south side. Lonnie's is in the SunTrust Tower on the corner of Garden and Cleveland, while Bogie's is in the Clearwater Tower on Garden Ave. just north of Cleveland Street. The Cleveland Street Café is along the south side of Cleveland St. between the Trail and Garden Avenue. Angie's and Café Supreme are on the corner of Cleveland St. and Myrtle Ave. The Tin Can Café is on Myrtle just north of Court St. and Café Milano Pizza is on Fort Harrison just south of Drew St. The Court House Café is at Court Street at Osceola and the Smokin' Out BBQ is on Ft. Harrison at Court Street. Bro's Pizza, Roly Poly and Jimmy John's are on Ft. Harrison north of Turner St. while China City is on Fort Harrison just south of Turner. Cristino's Pizza is on Fort Harrison north of Jeffords and O'Keefe's is on Fort Harrison at Jeffords. The Little Mexico Restaurant is on Myrtle at Jeffords and the Madd Italian Deli is on Fort Harrison south of Grand Central St. Placey's is on Ft. Harrison at D street and The Wildflower Café is at Ft. Harrison and Wildwood.

🌲 Coachman Park is on the waterfront behind the Clearwater Main Library.

🍎 The Chevron Food Mart is at Drew and Myrtle, Walgreen's at Myrtle and Cleveland and a Hess Express at Chestnut and Fort Harrison. A Publix grocery store is at Fort Harrison and Turner and there's a 7-Eleven on the trail between Court and Chestnut.

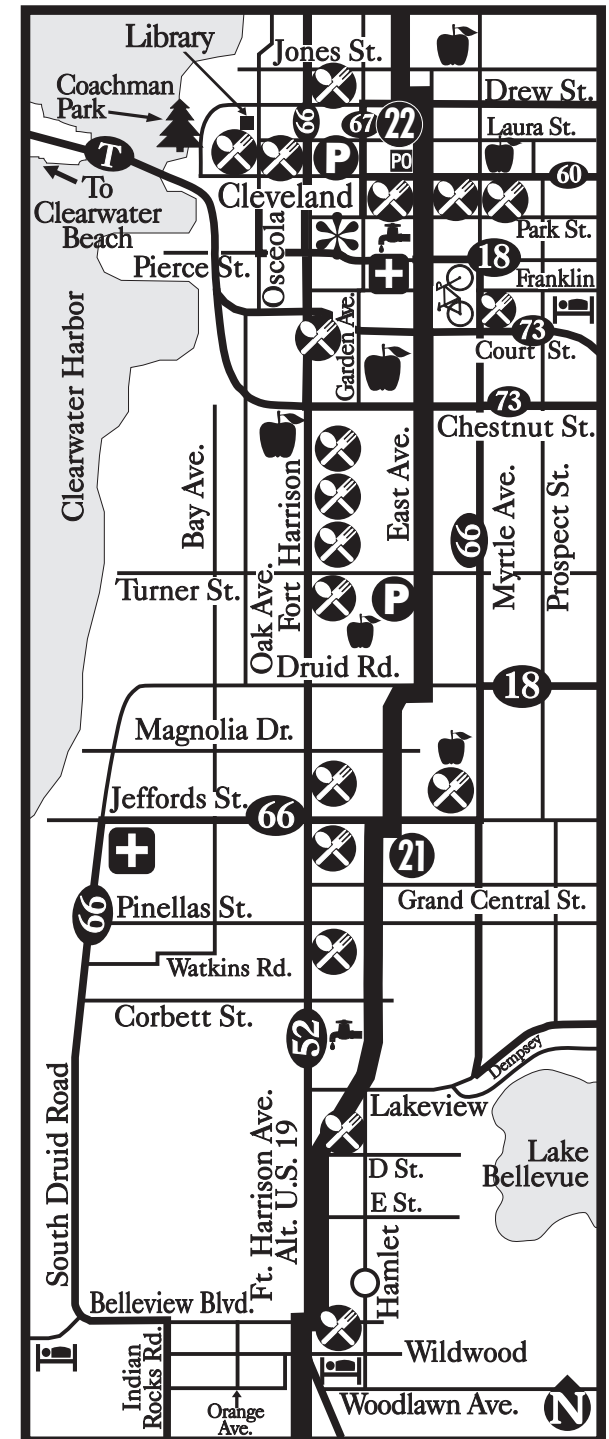
🚲 Clearwater Cycling is on the Trail at Court St. with bike sales, service and rentals.

🏠 The Residence Inn Marriott is on Court Street, Gangelhoff's Summerside Inn is on Fort Harrison at Woodlawn and the Belleview Biltmore Resort is on Belleview Blvd.

✳️ The PSTA bus hub is on Garden Avenue between Pierce and Park Streets downtown.

🅑 There's a parking garage on Garden north of Cleveland, and a parking lot on Turner at the Trail.

🏠 The Clearwater Fire Station is on Pierce east of the Trail. Morton Plant Hospital is on Jeffords Street west of the Trail. In case of emergency, dial 911. Report Trail locations using the information on the yellow emergency decals.



South Clearwater/North Largo

☼ The Wildflower Café is on the S.E. Corner of Belleview and Clearwater Largo Road. The Pepper Mill is just south, between Woodlawn and Belleair Rd. Ted's Luncheonette is on the N.W. corner at Rosery, The Untouchables Pizza on the S.E. corner at Rosery, and Jorge's Seafood Grille just south at 8th Ave. N.W., Alfonso's and Pastino's and the Greek Islands Restaurant are all along Clw./Largo Rd. south of Ponce de Leon. Grillmarks Restaurant and the Skinny Rooster are between 4th and 8th on Clw./Largo Road, while Bella D'Ora's Pizza is on the west side of Clw./Largo Road south of 4th Street N.W. Quizno's, Wok & Roll and Beef O'Brady's are in the Pinellas Shopping Center on the s.w. corner of W. Bay Dr. and Clw./Largo Rd. McDonald's is on the Trail at W. Bay Dr., while Rita's Ice Cream and Dagwood's Sandwich Shoppe are on the south side of W. Bay Dr. east of the Trail. Joto's Pizza is west of the Trail on the north side of W. Bay Dr.

🍏 There's a Subway in the gas station on the n.w. corner of Ponce de Leon and Clw./Largo Road, and a Sunoco Food Shop, Produce Market and the Aegean Market along Clw./Largo Road north of Rosery Road. Mac's Mini Mart is on Rosery Road west of Clw./Largo Road. There's a BP Food Shop at 8th Ave. N. W. and a 7-11 at 4th Street N. W. Walgreen's is on the n.w. corner of W. Bay Dr. and Clw./Largo Road. There's a Publix on the s.w. corner of W. Bay Dr. and Clw./Largo Road and the Amish Country Store is west of the Trail south of W. Bay Drive.

🚰 There's a water fountain on the Trail at Ponce de Leon.

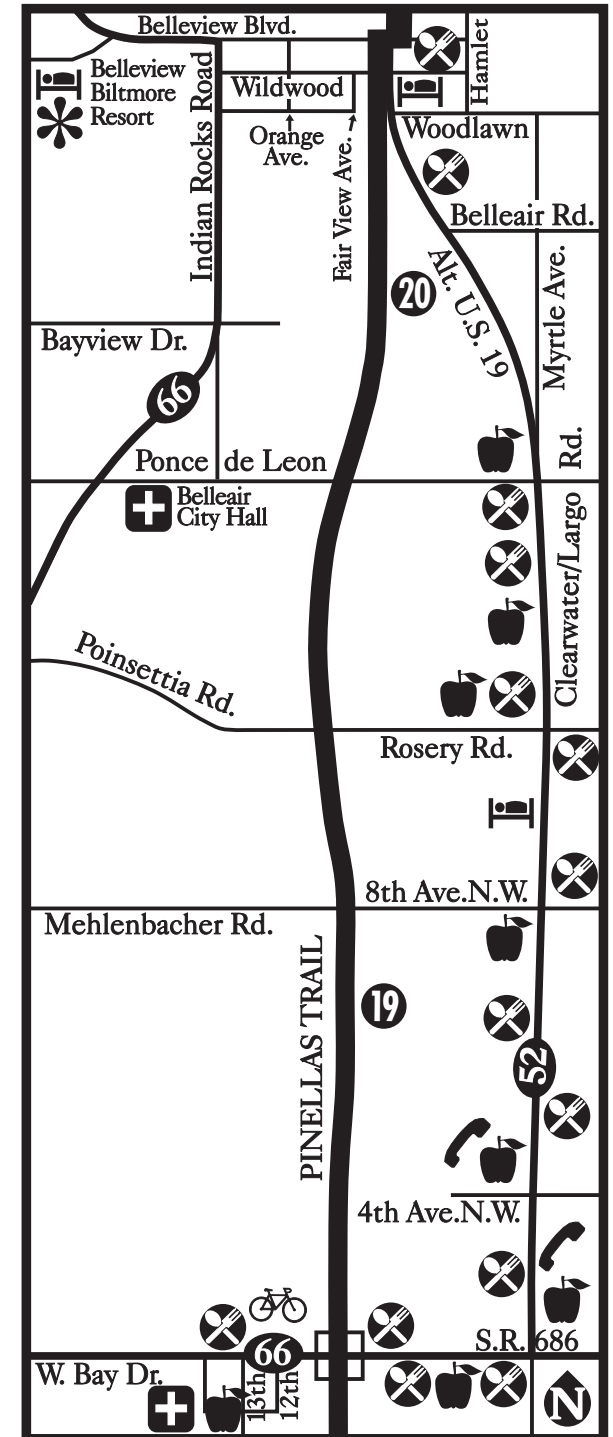
🏠 Gangelhoff's Motel is at Woodlawn and the Belleair Village Motel is between Rosery and 8th Ave. N.W., aboth on Clw./Largo Road. The Belleview Biltmore Resort is on Belleview Blvd. west of the Trail.

☎ Pay phones are at the 7-11 and on the east side of Clw./Largo Road north of West Bay Drive.

🚲 Ride-N-Roll Cyclery is on the north end of 1260 West Bay Drive, just west of the Trail, offering sales, service and rentals.

☼ The Belleview Biltmore Resort, opened in 1897, is the largest continually occupied wooden structure in the world.

🏠 Belleair Fire Station is on Ponce de Leon west of the Trail. Largo Medical Center is at 14th Ave. S.W. and W. Bay Dr., west of the Trail. In case of emergency dial 911. Report Trail locations using the information on the yellow emergency decals.



South Largo

☒ The Amish Country Store offers food and drink on the southeast corner of 13th Street and 2nd Avenue S. W., just south of West Bay Drive. Your Pizza is on 8th Ave. S.W., across from Taylor County Park. The Nifty 50's Café is on the southwest corner of 8th Ave. S.W. and Clearwater/Largo Road and the Boris Family Restaurant is in the shopping center next to the Trail at Ulmerton Road.

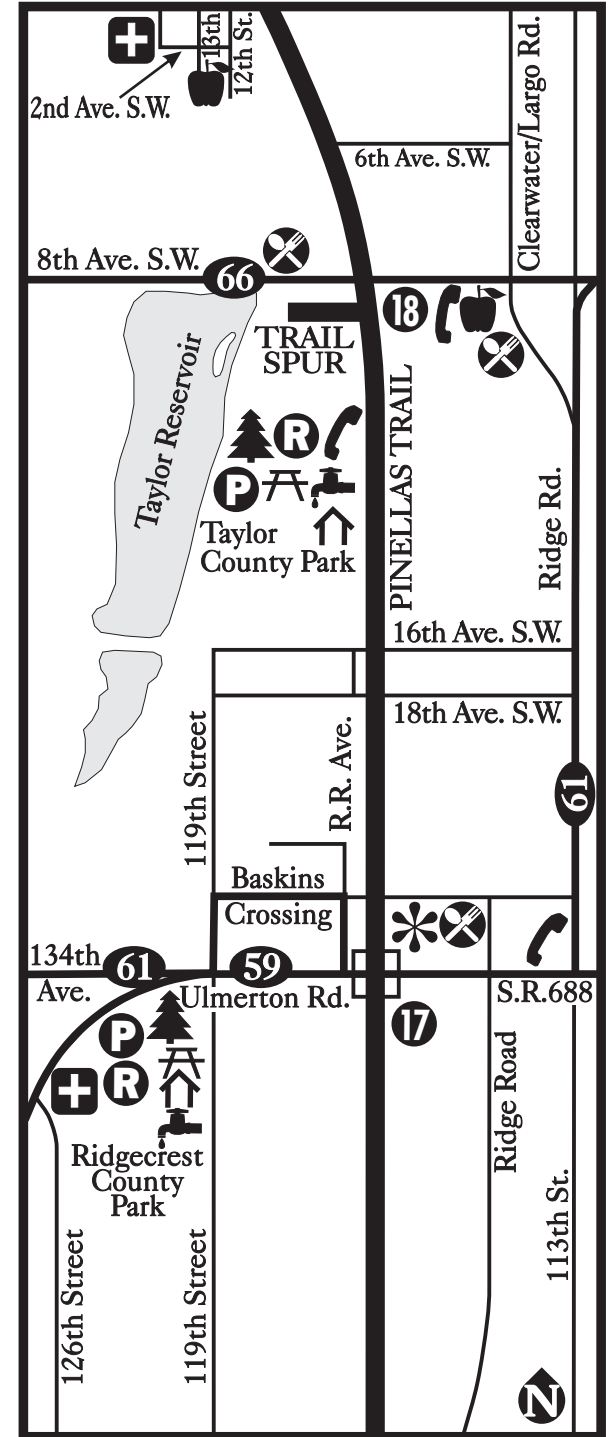
🍏 There's a Stop & Karry Food Store on the southwest corner of Clearwater/Largo Road and 8th Ave. S.W.

☎ There's a free emergency phone in the red metal box by the restroom in Taylor County Park, and a public pay phone at the Stop & Karry Food Store at 8th Avenue S.W. and Clearwater/Largo Road.








🌲 Both Taylor County Park which is on the Trail and Ridgecrest County Park on the south side of Ulmerton Rd. west of the Trail offer restrooms, parking, storm shelter, picnic tables and drinking water.

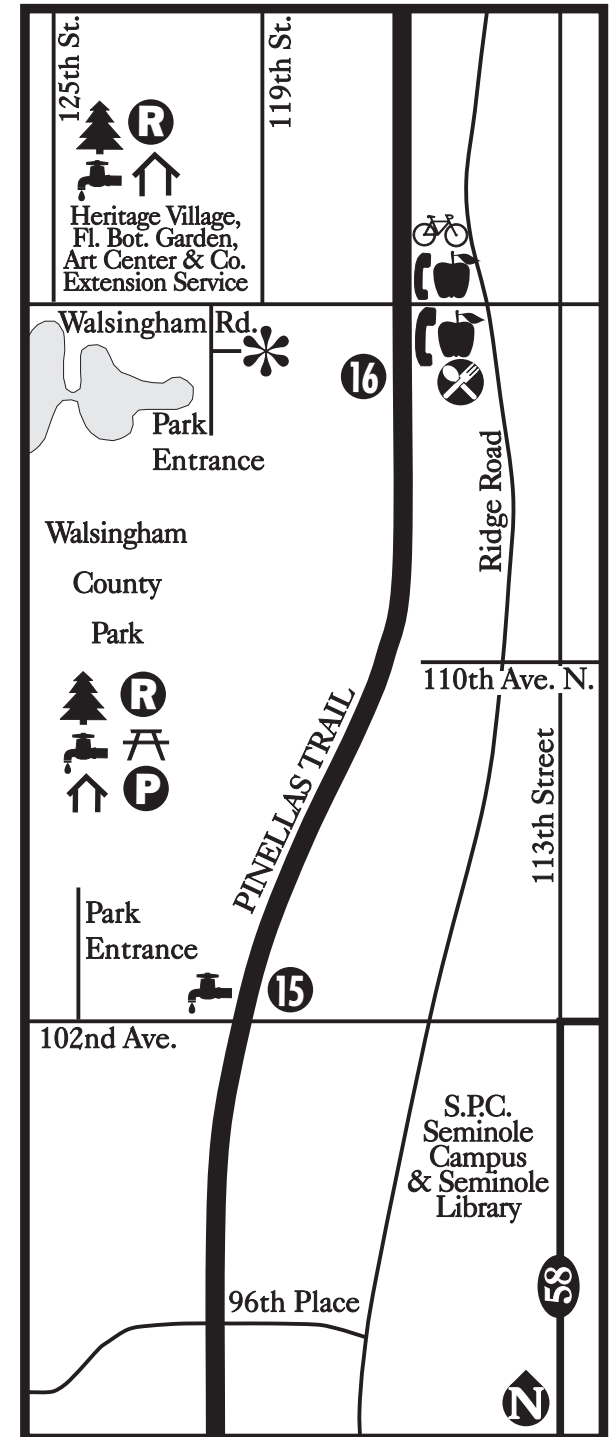
✳️ Ulmerton Road marks the highest elevation of the Pinellas Trail, sixty feet above sea level (seventy-five on the overpass). It's all downhill from here!

🏥 Pinellas County Emergency Medical Services headquarters is on the south side of Ulmerton Road between Ridgecrest Park and 126th St. N. HCA Largo Medical Center Hospital is at 14th St. and West Bay Drive just west of the Trail. In case of emergency dial 911. Report Trail locations using the information on the yellow emergency decals.



North Seminole

-  Chicago Pizza is on the south side of Walsingham, just east of the Trail.
-  The 7 Days Food Store is at the northeast corner of the Trail and Walsingham. There's a 7-11 on the northwest corner of Ridge Road and Walsingham, just east of the Trail and there's a Mini Mart & Deli and Farm Fresh Produce on the southwest corner, also just east of the Trail.
-  There's a water fountain alongside the Trail at 102nd Avenue North.
-  D&S Bikes is on the Trail just north of Walsingham on the east side and also offers sales, rentals and repairs.
-  Heritage Village has a great selection of historic buildings from around Pinellas County. The Florida Botanical Gardens and Gulf Coast Art Center are adjacent to the Heritage Village site along Walsingham Road. The County Extension Service is just north of Heritage Village. These are all excellent side trips for Trail travelers.
-  The Pinellas Trail Rangers' headquarters is located on the south side of Walsingham Road, in the northeast corner of Walsingham County Park, which also offers parking and extensive paved bike paths within the park, along with restrooms, picnic tables, storm shelters and drinking water.
-  In case of emergency dial 911. Report Trail locations using the information on the yellow emergency decals.



Seminole

⊗ There's a Boston Market on 113th Street North, north of Park Blvd. on the west side of the street. Seminole Mall has C.J.'s Ice Cream, Super Buffet and Telly's Restaurant, while Subway and the Greek Village Restaurant are along Park Blvd. on the north side, just east of the mall. Einstein Bagels and Papa John's Pizza are in the Park Collection on the south side of Park Blvd, across from the mall. On the west side of Seminole Blvd., north from the Trail, there's Seminole Family Restaurant and Country Kitchen. North along the east side of Seminole Blvd. is McDonald's. KFC/Long John Silver's and Burger King. Wendy's and Taco Bell are on the north side of Park Blvd., west of Seminole Blvd.

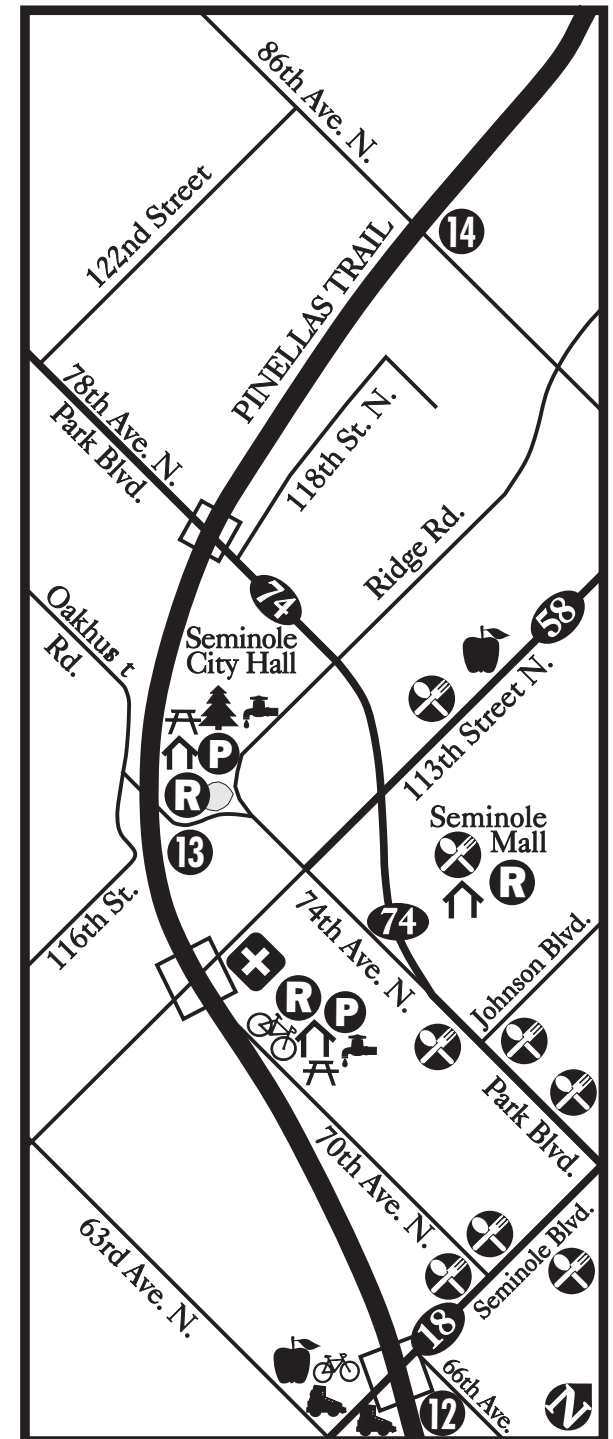
🍏 There's an Albertson's grocery store on 113th St. N., north of Park Blvd. on the west side. Boulevard Grocery & Deli is on the west side of Seminole Blvd. south of the Trail and Bicycle Outfitters offers cold drinks and snacks right on the Trail at 113th Street.

🚲 Bicycle Outfitters sells, rents and repairs bikes on the Trail at 70th Ave. N., just east of 113th Street. Trail Sports offers bicycle sales, rentals and repairs on west side of Seminole Blvd., just south of the Trail overpass.

🛹 Allen Sport Center on the Trail at Seminole Blvd. sells in-line skates and does minor repairs. Trail Sports across the street repairs them as well. The Surf & Skate Company is just south of the Trail on the west side of Seminole Blvd.

🌲 **P** Seminole City Park, right next to the Trail, offers picnic tables, water, restrooms, parking and storm shelter. **R** Bicycle Outfitters, next to the Trail immediately south of the 113th St. overpass, offers storm shelter, picnic tables, parking, restrooms, drinking water and an outside air hose for bike tires.

⊕ The Seminole Fire Station is just north of the Trail, on the east side of 113th St. N. In case of emergency dial 911. Report Trail locations using the information on the yellow emergency decals.



The Bay Pines Area

✕ Bay Pines Lakes Blvd. connects to 97th Way N., which will take you into Bay Pines Plaza. There you'll find the Sports Bar & Grill, the Dragon Phoenix Chinese Restaurant and the Bay Pines Bar & Grill. Taking 95th St. south from the Trail will get you to Doe Doe's Diner and Roma Village Pizza, both on the north side of Bay Pines Blvd., east of 95th Street.

🍏 There's a convenience store in the KOA Campground on the Trail at 95th Street and a Site Food Mart on Bay Pines Blvd. at 95th Street.

🚰 Water fountains are available at War Veterans' County Park and at the KOA.

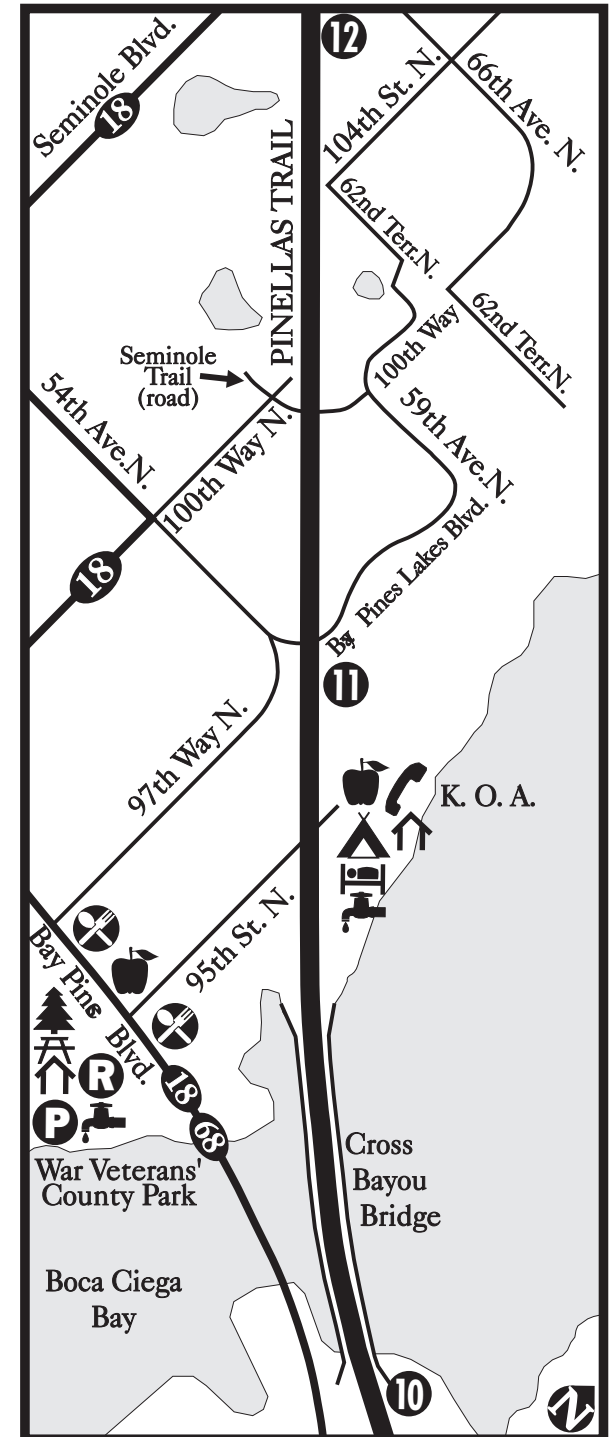
☎ The KOA Campground has a public pay phone.

🏠 The KOA Campground offers both tent camping spaces and cabin rentals for Trail travelers.

🌲 War Veterans' County Park offers parking, picnic tables, storm shelter, drinking water, restrooms, a fantastic sundial and a real Army tank- plus a great view of Boca Ciega Bay to the south.



⊕ In case of emergency dial 911. Report Trail locations using the information on the yellow emergency decals.



The Tyrone Area

✂ The Green Iguana is east of Cross Bayou on the south side of Tyrone Blvd. Outback Steak House, Corned Beef Corner and Lama Thai are on the south side of Tyrone Blvd. at Park Street. On the n.w. corner of Park and the Trail are Shell's, Don Pablo's, Steak & Shake and the Lone Star Steak House. Just north of the Trail on Park St. is the Parkway Restaurant. Along the north side of the Trail, east of Park St. in the Lighthouse Crossings are Subway and Mario's Pizza. Williams' Sub Shop is at 38th Ave. On the south side of Tyrone Blvd., between Park and 38th St. is Sonny's Bar-B-Q, Caraba's Italian Grill and Sam Selter's. Tyrone Mall has Charley's Subs, Le Cheesecake, Cajun Grill, Saku Japan, Sbarro Pizza, Flamer's Charbroil, Chick-Fil-A, China Max, Auntie's Anne's Pretzels, Bonefish Grill, Dairy Queen, Orange Julius, Dippin' Dots, Fortunato's, the Great American Cookie Company, House of Boba, Indigo Fruit Smoothies, Lee Roy Selmon's, Ruby Tuesday and Sweets From Heaven.

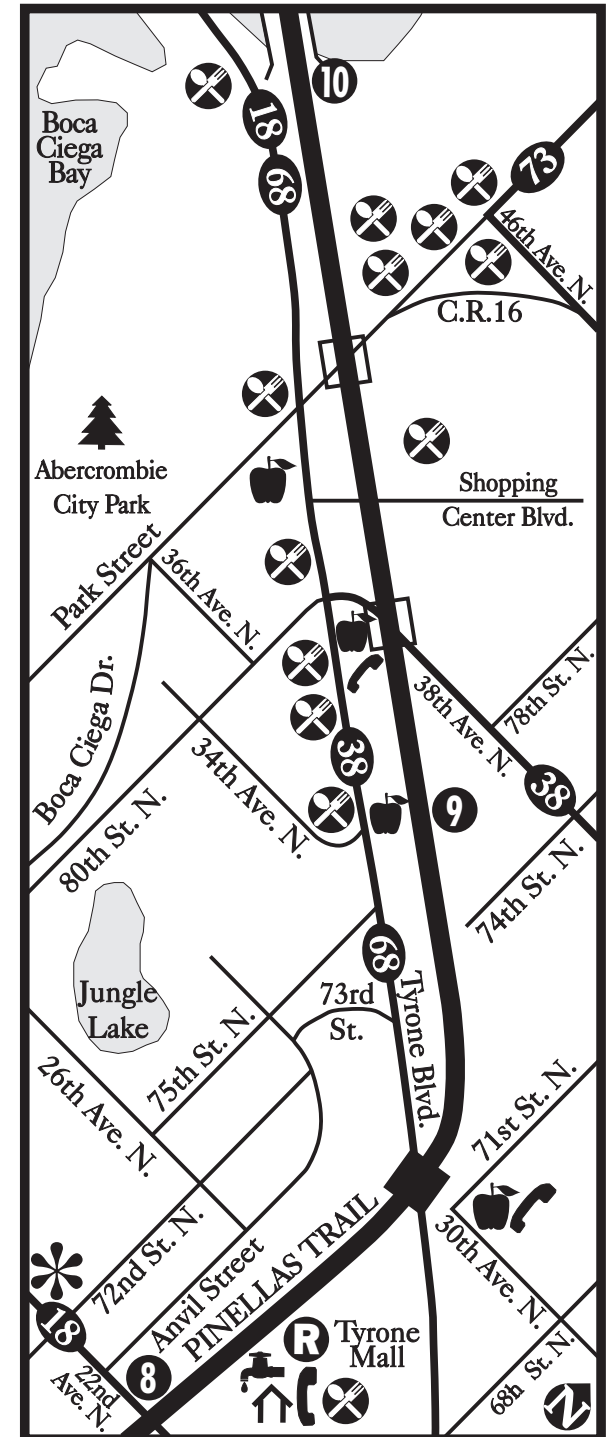
🍏 There's a Walgreen's at Park and Tyrone, a Texaco Food Mart at Tyrone and 38th, Richard's Whole Foods Grocery Store on Tyrone at 34th and the Tyrone Food Mart at 71st and 30th near the Tyrone underpass.

🌲 Abercrombie City Park on Park St. south of Tyrone.

🚻📞🏠 Tyrone Mall offers restrooms, water, phones and storm shelter.

✿ The Science Center of Pinellas County is on 22nd Ave. at 77th Street.

🚑 In case of emergency dial 911. Report Trail locations using the information on the yellow emergency decals.




The North Gulfport Area

- ✕ Nick's Family Restaurant is on the north side of Central Avenue east of 58th Street and K.C.'s Korner Restaurant is on 49th Street south of 1st Avenue South and the west side. The Caribbean Café is on the north side of Central Avenue east of 49th Street.
- 🍎 The Short Stop Food Mart is along the Trail at 64th Street and 5th Ave. S., while there's a CVS pharmacy, Exxon and Shell gas stations, both with food marts, on the corner of 58th Street and Central Avenue. George's Fresh Produce is on 49th Street north of 5th Avenue South on the west side, while there are BP, Citgo, Mobil and Chevron along 49th Street north of the Trail on the east side.
- ☎ The Short Stop Food Mart on the Trail at 64th Street has a public pay phone.




- +
- In case of emergency dial 911. Report Trail locations using the information on the yellow emergency decals.

Downtown St. Petersburg- Tropicana Field to Demen's Landing


 Downtown St. Petersburg is by far the busiest destination on the Pinellas Trail with over 65 restaurants, hundreds of shops and galleries, plenty of museums, parks and a wide range of attractions from Tampa Bay to Tropicana Field. Remember all streets run north/south, while all avenues run east/west. Central Avenue is the dividing line between north and south avenues, and Dr. M.L.King Jr. Street delineates the 900 block of east/west address numbers. There are bike racks everywhere and plenty to see and do.


There are many restaurants in downtown St. Petersburg, too many to locate in this guide. Please consult St. Petersburg Bike Map, here: <http://mapguide.stpete.org/stpetegoogle/transportation/> Note the TrailBites locations available under "Places of Interest." TrailBites locate all restaurants within 1/4 mile of the Trails in the downtown area.


BayWalk is located on 2nd Ave N, between 1st and 2nd Streets, and offers dining and entertainment, including the Muvico 20 movie theater. The St. Petersburg Pier is located at the east end of 2nd Ave N and offers dining, entertainment, shopping and a great view of both Tampa Bay and downtown St. Petersburg from the observation deck.

 Downtown Food Mart is on M.L.King Street/2nd Ave N, the Central Quick Stop Deli is on Central Ave between 6th and 7th Streets, John's Variety is on 4th Street between 2nd and 3rd Ave N and The Food Mart is on the southeast corner of 4th Street at 1st Ave N.


Publix grocery store is on 3rd Street just south of 2nd Ave S and a CVS drugstore on the southwest corner of 3rd Street/3rd Ave S.


 The 66 Fixed bicycle shop offers sales and service on 1st Ave N just west of M. L. King Street.

 The Courtyard Marriott is on the northwest corner of 4th Street/3rd Ave N, with America's Best Inn on 3rd Ave N just east of 4th Street. The Pier Hotel is on 2nd Ave N between 2nd and 3rd Streets and The Williams Park Plaza Hotel is on 1st Ave N between 3rd and 4th Streets. The Hampton Inn Suites are on Beach Drive at Central Ave.

 Campbell Park runs along the south side of 5th Ave S east of 16th Street, Williams Park is at 4th Street and 1st Ave N and Straub Park is between Beach and Shore Drives north of 2nd Ave N. Demen's Landing is on Tampa Bay at the east end of 1st Ave S.

 Public restrooms on 2nd Avenue North at Shore Drive.

 Parking garages between 1st and 2nd Ave N. between 1st and 2nd St. and between Central Ave and 1st Ave S. between 1st and 2nd Streets.

 The Chihuly Museum is on the northeast corner of Central Ave/8th St and the Mirror Lake Public Library is on the southwest corner of 5th Street/3rd Ave N. The Museum of Fine Arts and the Museum of History are both on 2nd Ave N on either side of Shore Drive. The Dali Museum is located east of 1st Street SE, along Dali Boulevard, south of Al Lang Field, nestled between the Mahaffey Theatre and Albert Whitted Airport.

The St. Petersburg Police Department is on Central Ave/13th Street and the Greyhound bus station is on M. L. King Street just south of 2nd Ave North.

 St. Petersburg Fire Station #1 is on the southeast corner of 8th Street/4th Ave S. In case of emergency dial 911. Report trail locations using the information on the yellow emergency decals.

