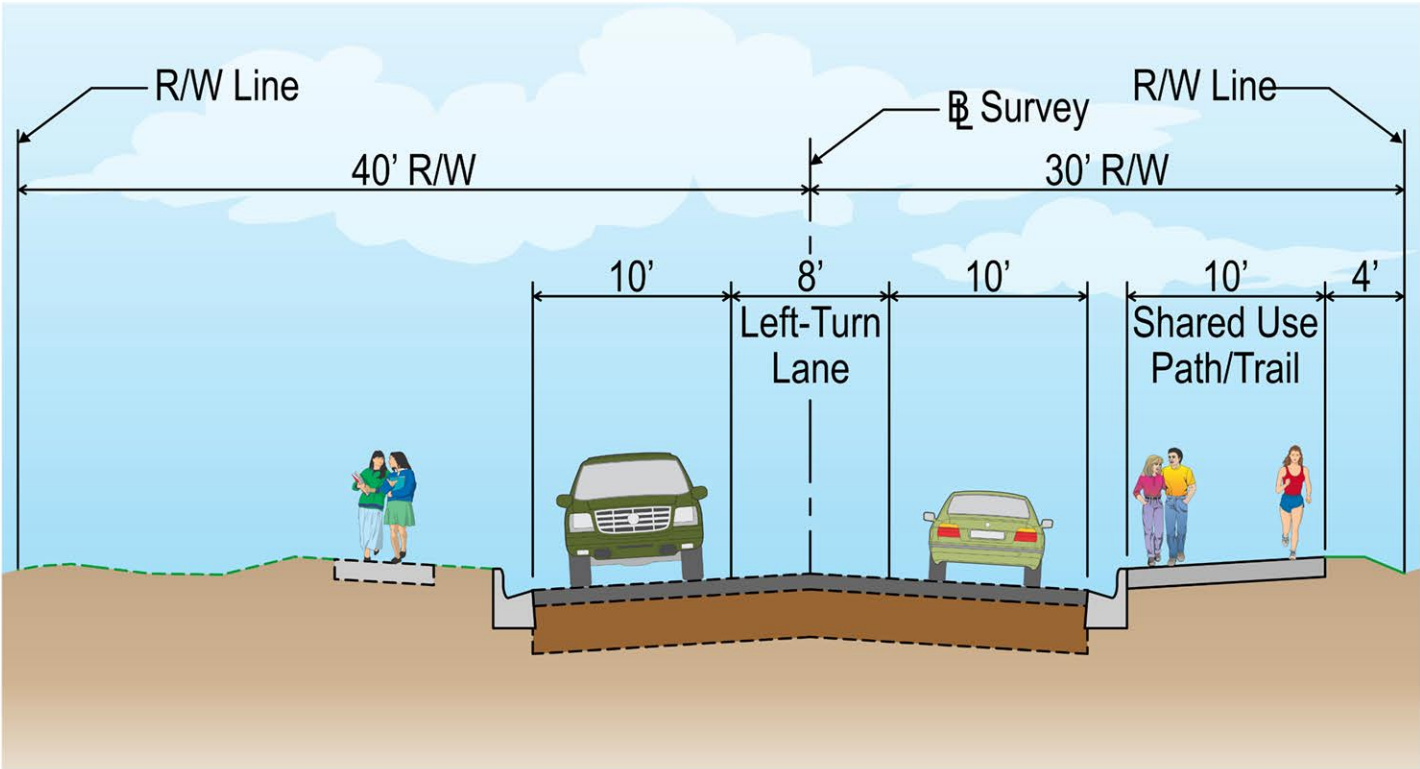
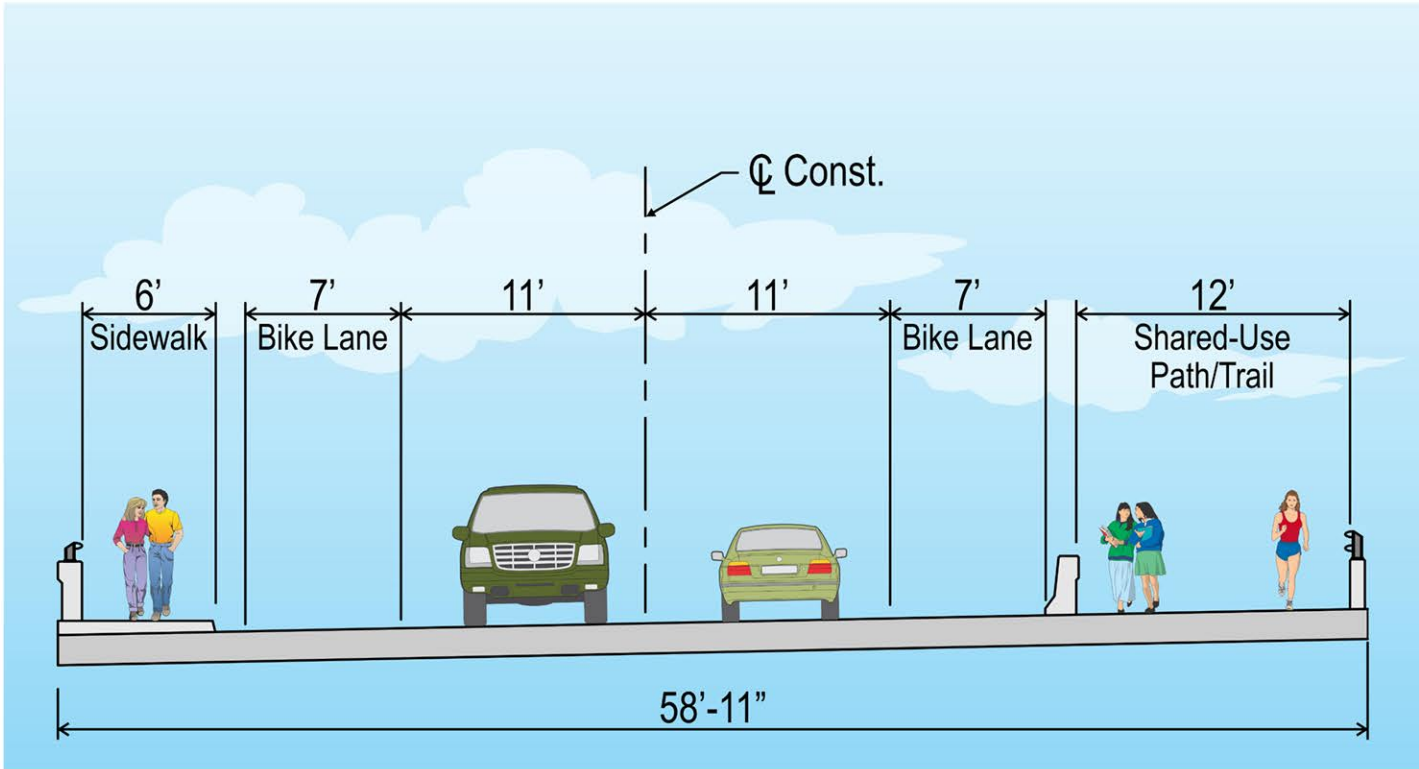


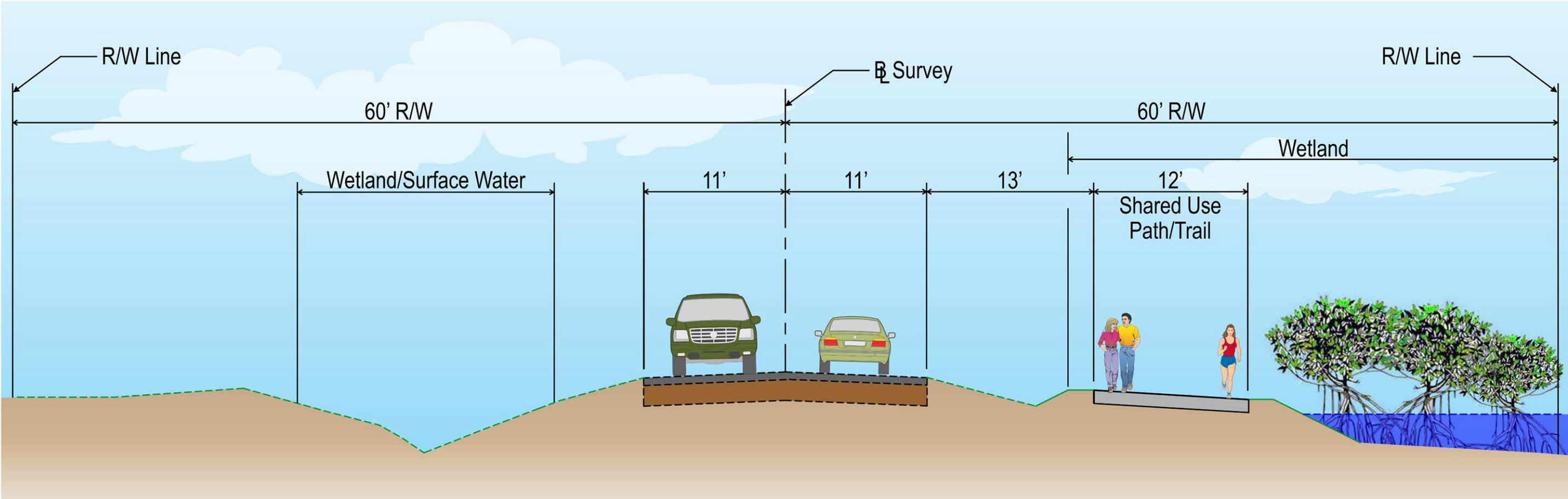
# TRAIL ALTERNATIVE 2 RIGHT (EAST) ALIGNMENT



SOUTH OF BRIDGE



BRIDGE OVER RIVIERA BAY



NORTH OF BRIDGE