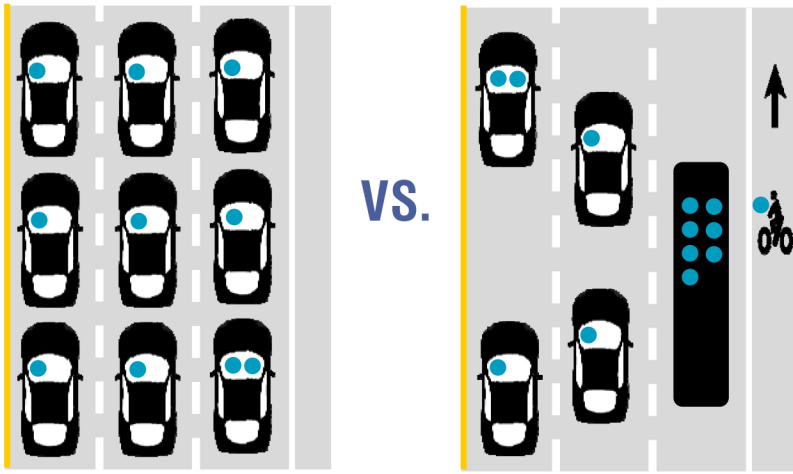




## Where roads can't be widened...


Mobility options provide choices!



- Maximum capacity
- **Car-Dominated**
- Added capacity
- **Mobility choices**

## 2040 Pinellas Transportation Plan

*Moving People,  
Providing Choices*



## Have Your Say!

For more information visit:  
[www.pinellascounty.org/mpo/LRTP40/ThePlan.html](http://www.pinellascounty.org/mpo/LRTP40/ThePlan.html)  
[www.telluspinellas.com](http://www.telluspinellas.com)

Request a speaker:  
[mpo@pinellascounty.org](mailto:mpo@pinellascounty.org)  
 (727) 464-8200



## 2040 Pinellas Transportation Plan

### What is the Pinellas Transportation Plan?

- Represents a 25-year vision (through 2040) for mobility needs in Pinellas County
- Updated every 5 years
- Includes movement of both people and goods
- Seeks to improve both safety and efficiency



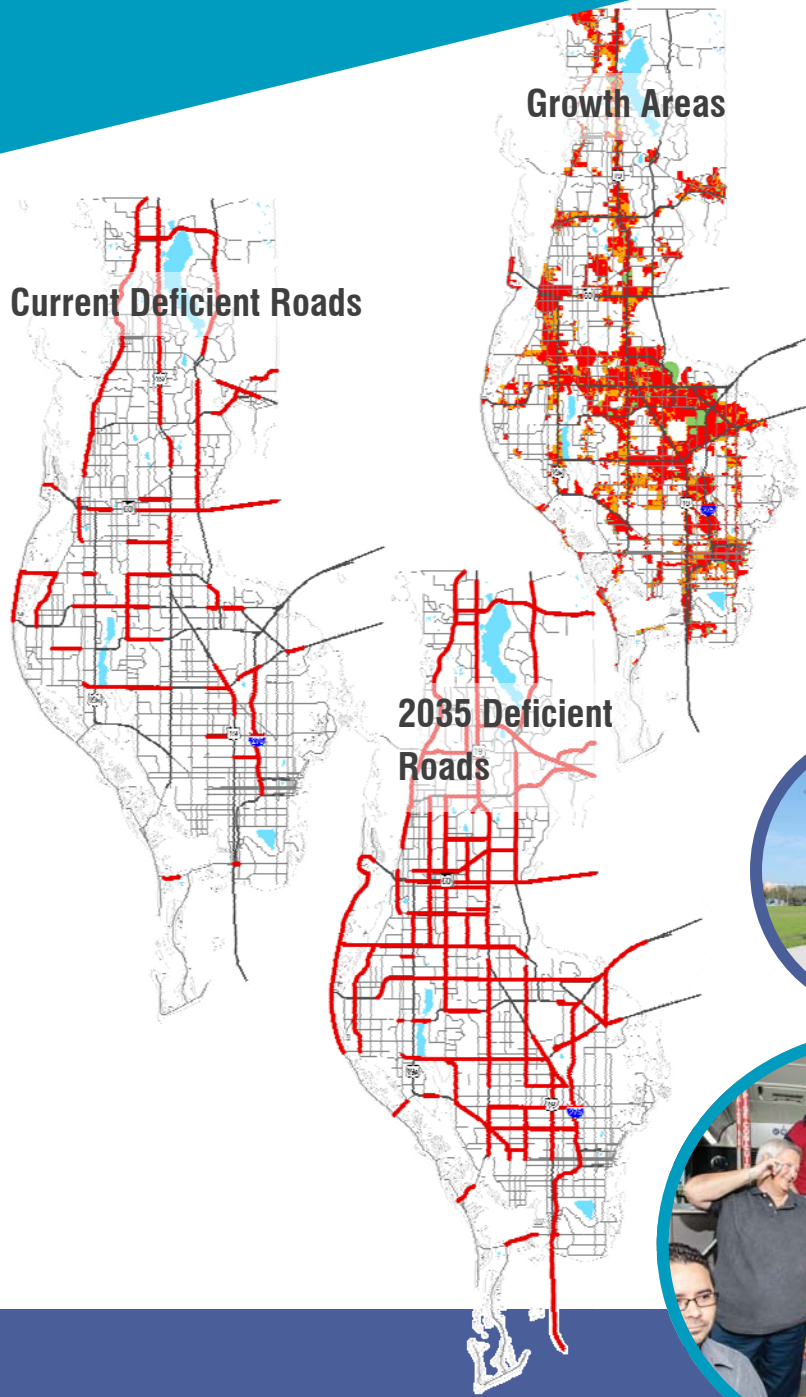
### THE CURRENT PINELLAS TRANSPORTATION SYSTEM INCLUDES...

- 191** PSTA buses that serve 5,159 bus stops on 37 routes with over 14 million trips
- 945** miles of major roads
- 677** miles of sidewalks along major roads
- 201** miles of bicycle lanes and trails





# The Challenge...



## The Challenge: Congestion

- Many roads are already over capacity
- Countywide population and employment growth is anticipated
- Despite planned improvements, more roads are expected to be over capacity in 2035

## The Pinellas Transportation Plan Process

- March-June 2014 — Needs Assessment
- May-August 2014 — Cost Feasible Plan
- Ongoing 2014 — Public Outreach
- September 2014 — Public Hearing & Open Comment

**December 2014 Plan Adoption**

## The Solution:

### Provide Mobility Choices

- Roadway improvements
- Signal timing and management & operational improvements
- Expanded use of transit (bus, rail) coupled with land use connections
- Trails, bicycle lanes and sidewalks



# ...the Solution

