

Direct all correspondence to:

Clerk, Water and Navigation, 5<sup>th</sup> Floor  
315 Court Street  
Clearwater, FL 33756

Application # \_\_\_\_\_  
(OFFICIAL USE ONLY)

## **DREDGE AND FILL PERMIT APPLICATION**

### **PINELLAS COUNTY WATER AND NAVIGATION**

#### **I. PROPERTY OWNER INFORMATION:**

A. Applicant's Name: \_\_\_\_\_

B. Mailing Address: \_\_\_\_\_

City: \_\_\_\_\_ State: \_\_\_\_\_ Zip: \_\_\_\_\_

C. Telephone No: \_\_\_\_\_ E-mail Address: \_\_\_\_\_

#### **II. AGENT INFORMATION:**

A. Name: \_\_\_\_\_

B. Address: \_\_\_\_\_

City: \_\_\_\_\_ State: \_\_\_\_\_ Zip: \_\_\_\_\_

C. Telephone No: \_\_\_\_\_ E-mail Address: \_\_\_\_\_

#### **III. SITE INFORMATION:**

A. Construction Site Address: \_\_\_\_\_

City: \_\_\_\_\_ State: \_\_\_\_\_ Zip: \_\_\_\_\_

B. Parcel ID Number: \_\_\_\_/\_\_\_\_/\_\_\_\_/\_\_\_\_/\_\_\_\_/\_\_\_\_

C. Incorporated: ☐ Unincorporated: ☐ \_\_\_\_\_

D. Affected Water Body: \_\_\_\_\_

E. Previous Permits: \_\_\_\_\_

F. Date applicant assumed property ownership: \_\_\_\_\_  
month/year

G. Obstructions: (Dogs, Fences, etc.) \_\_\_\_\_

H. Attach 8 ½" X 11" vicinity map showing specific project location.

I. All other information pursuant to Section 166-357, Pinellas County Code, as needed.

J. For projects requiring a public hearing, attach a copy of the complete legal description.

Application # \_\_\_\_\_  
(OFFICIAL USE ONLY)

**IV. PROJECT DESCRIPTION:** (attach additional sheets if necessary)

A. Fill:

Purpose: \_\_\_\_\_

Type of material: \_\_\_\_\_

Dimensions: \_\_\_\_\_ Acres: \_\_\_\_\_

Cubic Yards:                      above jurisdictional line: \_\_\_\_\_

below jurisdictional line: \_\_\_\_\_

Method of Containment: \_\_\_\_\_

B. Dredge:      New ☐      Maintenance ☐

Purpose: \_\_\_\_\_

Type of material: \_\_\_\_\_

Dredge Method: \_\_\_\_\_

Dimensions: \_\_\_\_\_ Acres: \_\_\_\_\_

Cubic Yards:                      above jurisdictional line: \_\_\_\_\_

below jurisdictional line: \_\_\_\_\_

Method of Containment: \_\_\_\_\_

Method and location of spoil disposition: \_\_\_\_\_

## V. CONTRACTOR INFORMATION:

I, \_\_\_\_\_, a certified contractor, state that the project has not commenced and that it will be constructed in compliance with all requirements and standards set forth in the Pinellas County Code, and in accordance with the attached drawings which accurately represent all the information required to be furnished. In the event that this project is not completed in accordance with the permit or the information furnished is not correct, I agree to correct the deficiency, and/or restore the site to its preconstruction condition.

Signed: \_\_\_\_\_ Cert No.: \_\_\_\_\_

Company Name: \_\_\_\_\_ Telephone No: \_\_\_\_\_

City: \_\_\_\_\_ State: \_\_\_\_\_ Zip: \_\_\_\_\_

E-mail Address: \_\_\_\_\_

**VI. OWNER'S SIGNATURE:**

I hereby apply for a permit to do the above work and state that the same will be done according to the map or plan attached hereto and made a part hereof, and agree to abide by the criteria of the Pinellas County Code for such construction and, if said construction is within the corporate limits of a municipality, to first secure approval from said municipality. I further state that said construction will be maintained in a safe condition at all times, should this application be approved, that I am the legal owner of the upland from which I herein propose to construct the improvements, and that the above stated agent/contractor may act as my representative. I understand that I, not Pinellas County, am responsible for the accuracy of the information provided as part of this application and that it is my responsibility to obtain any necessary permits and approvals applicable for the proposed activities on either private or sovereign owned submerged land.

Date \_\_\_\_\_

Legal Owner's Signature

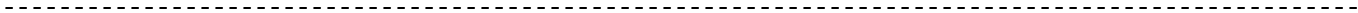
**DREDGE / FILL**

ENG. SCALE: 1" = \_\_\_\_\_ SLOPE: \_\_\_\_\_



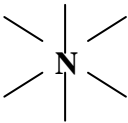
Application # \_\_\_\_\_  
(OFFICIAL USE ONLY)

Profile View



Plan View

ENG. SCALE: 1" = \_\_\_\_\_



**WATERWAY WIDTH** \_\_\_\_\_  
**WATERFRONT WIDTH** \_\_\_\_\_

SHORELINE		
Municipality Approval	Water and Navigation Approval	Engineer's Seal

Application # \_\_\_\_\_  
(OFFICIAL USE ONLY)

**DISCLOSURE FORM**

In order to alleviate any potential conflict of interest with Pinellas County staff, it is required that the County be provided with a listing of PERSONS being party to a trust, corporation, or partnership, as well as anyone who may have beneficial interest in the application which would be affected by any decision rendered by the County (attach additional sheets if necessary).

**A. PROPERTY OWNERS:**

Name: \_\_\_\_\_ Name: \_\_\_\_\_  
Address: \_\_\_\_\_ Address: \_\_\_\_\_  
\_\_\_\_\_

Name: \_\_\_\_\_ Name: \_\_\_\_\_  
Address: \_\_\_\_\_ Address: \_\_\_\_\_  
\_\_\_\_\_

**B. REPRESENTATIVES:**

Name: \_\_\_\_\_ Name: \_\_\_\_\_  
Address: \_\_\_\_\_ Address: \_\_\_\_\_  
\_\_\_\_\_

Name: \_\_\_\_\_ Name: \_\_\_\_\_  
Address: \_\_\_\_\_ Address: \_\_\_\_\_  
\_\_\_\_\_

**C. OTHER PERSONS HAVING OWNERSHIP INTEREST IN THE SUBJECT PROPERTY:**

Interest is: contingent ☐ absolute ☐

Name: \_\_\_\_\_ specific interest held: \_\_\_\_\_  
\_\_\_\_\_

**D. DOES A CONTRACT FOR SALE EXIST FOR THE SUBJECT PROPERTY? YES ☐ NO ☐**

If so, the contract is: contingent ☐ absolute ☐

Name of parties to the contract: \_\_\_\_\_  
\_\_\_\_\_  
\_\_\_\_\_

**E. DOES AN OPTION TO PURCHASE EXIST FOR THE SUBJECT PROPERTY? YES ☐ NO ☐**

Name of parties to the option: \_\_\_\_\_

**F. OWNER'S SIGNATURE:**

I hereby certify that the information stated above is complete, accurate, and true to the best of my knowledge.

X \_\_\_\_\_ Date \_\_\_\_\_

# **Consent to Use State-Owned Submerged Lands**

## **DO YOU LIVE OR DO BUSINESS ON THE WATER?**

If so, you may need authorization to use the lands under the water from the owners of those lands. This authorization is in addition to any city, county, Florida Department of Environmental Protection, U.S. Army Corps of Engineers, or Water Management District permit.

## **WHAT LANDS ARE WE TALKING ABOUT AND WHO OWNS THEM?**

Sovereign submerged lands are all those submerged lands waterward of the ordinary or mean high water line under navigable fresh and salt water bodies. The Governor and Cabinet, sitting as the Board of Trustees of the Internal Improvement Trust Fund, hold title to all of those lands below navigable waters which have not been previously conveyed into private ownership. Portions of these submerged lands have been designated as “aquatic preserves” and because of their unique biological, aesthetic or scientific value, they are held and managed to a higher degree of care. Since the State owns these lands, both public and private entities must obtain consent to use them.

## **WHY IS CONSENT NECESSARY AND BY WHAT AUTHORITY IS IT REQUIRED?**

These lands are held in trust for the use and benefit of the people of the State, as set forth in the State Constitution; therefore, the private use of these lands must be balanced with the need to conserve and protect the scientific value and beauty of those lands. The intent of the regulations is to ensure that all sovereign submerged lands are managed primarily for the propagation of fish and wildlife, and public recreation. The legislative origins of the procedures employed in the review of applications to use sovereignty submerged lands are contained within Chapters 253 and 258 of the Florida Statutes. These statutes are implemented through rules which are contained within Chapters 18-14, 18-18, 18-20 and 18-21 of the Florida Administrative Code. It is important to contact the Department of Environmental Protection before you use these lands.

## **WHAT TYPE OF ACTIVITIES REQUIRE AUTHORIZATION?**

Uses that require authorization must be approved before they are conducted. The most commonly requested uses are the construction of docks, the placement of riprap, dredging for access or channels, mangrove trimming, bridge and utility crossings, and beach renourishment projects.

## **WHAT DO YOU HAVE TO DO AND IS THERE A FEE?**

The form of consent that is required depends upon the type of activity that is proposed. Forms of consent include letters, easements, use agreements, management agreements, and leases. The type of activity proposed also determines the amount of fees; however, commercial uses will always require payment of fees.

## **WHAT HAPPENS IF YOU DO NOT RECEIVE AUTHORIZATION TO USE THESE LANDS?**

Alterations to, or structures discovered on, sovereignty submerged lands without authorization are subject to lease fees in arrears, with interest, and fines. In some cases, removal of structures may also be required.

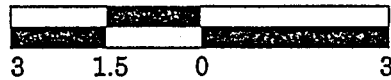
## **WHO DO YOU CONTACT TO INQUIRE ABOUT THE USE OF THESE LANDS?**

The Department of Environmental Protection Division of State Lands field office listed below.

Department of Environmental Protection  
Southwest District  
13051 N. Telecom Parkway  
Temple Terrace, FL 33637  
Phone: (813) 632-7600  
Fax: (813) 632-7665

# DREDGE/FILL

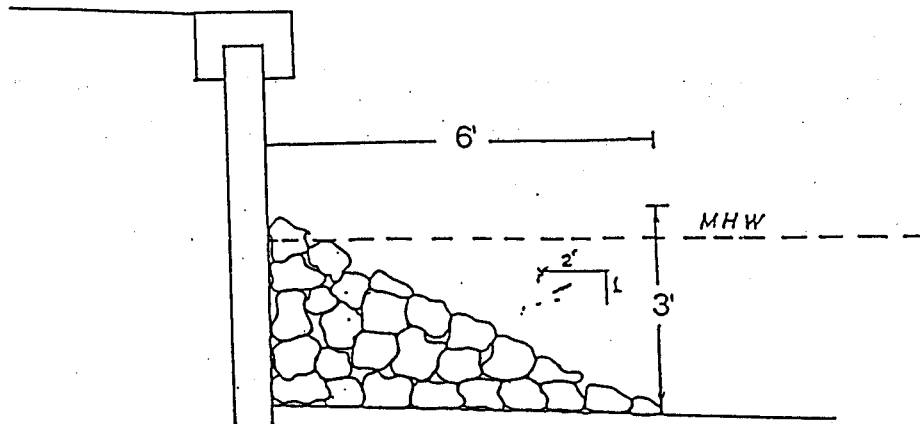
ENG. SCALE: 1" = 3' SLOPE: 2:1



Application # \_\_\_\_\_

(OFFICIAL USE ONLY)

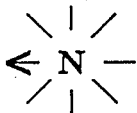
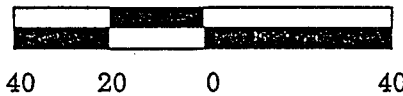
# SAMPLE



Profile View

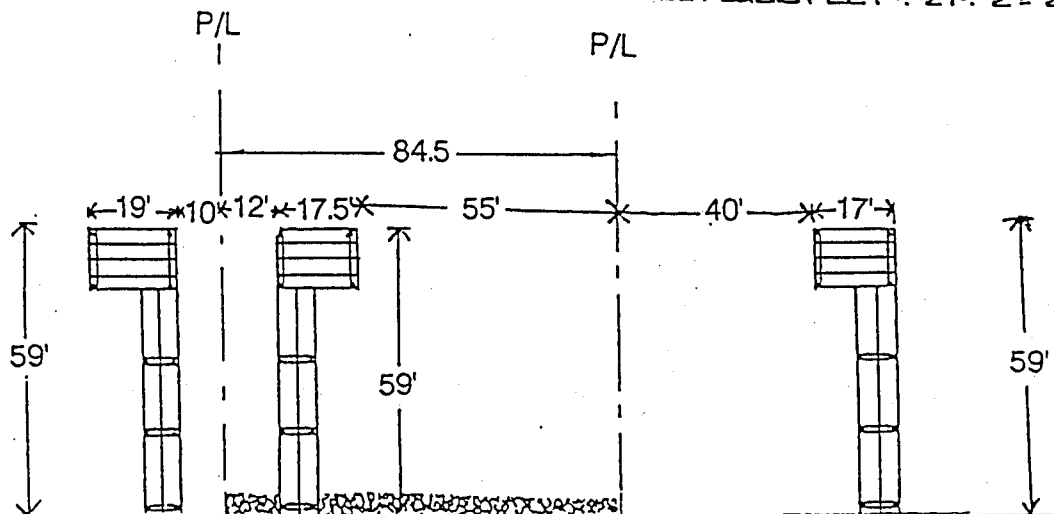
Plan View

ENG. SCALE: 1" = 40'



WATERWAY WIDTH	350'
WATERFRONT WIDTH	84.5'

EXAMPLE: SHOULDER ELEVATION 84.5'  
ELEVATION 3'  
HORIZONTAL 6'  
 $1521 \text{ CUBIC FEET} \div 27 \div 2 = 28.16 \text{ C.Y.}$



SHORELINE

Municipality Approval

Water and Navigation Approval

Engineer's Seal