

APPENDIX F:

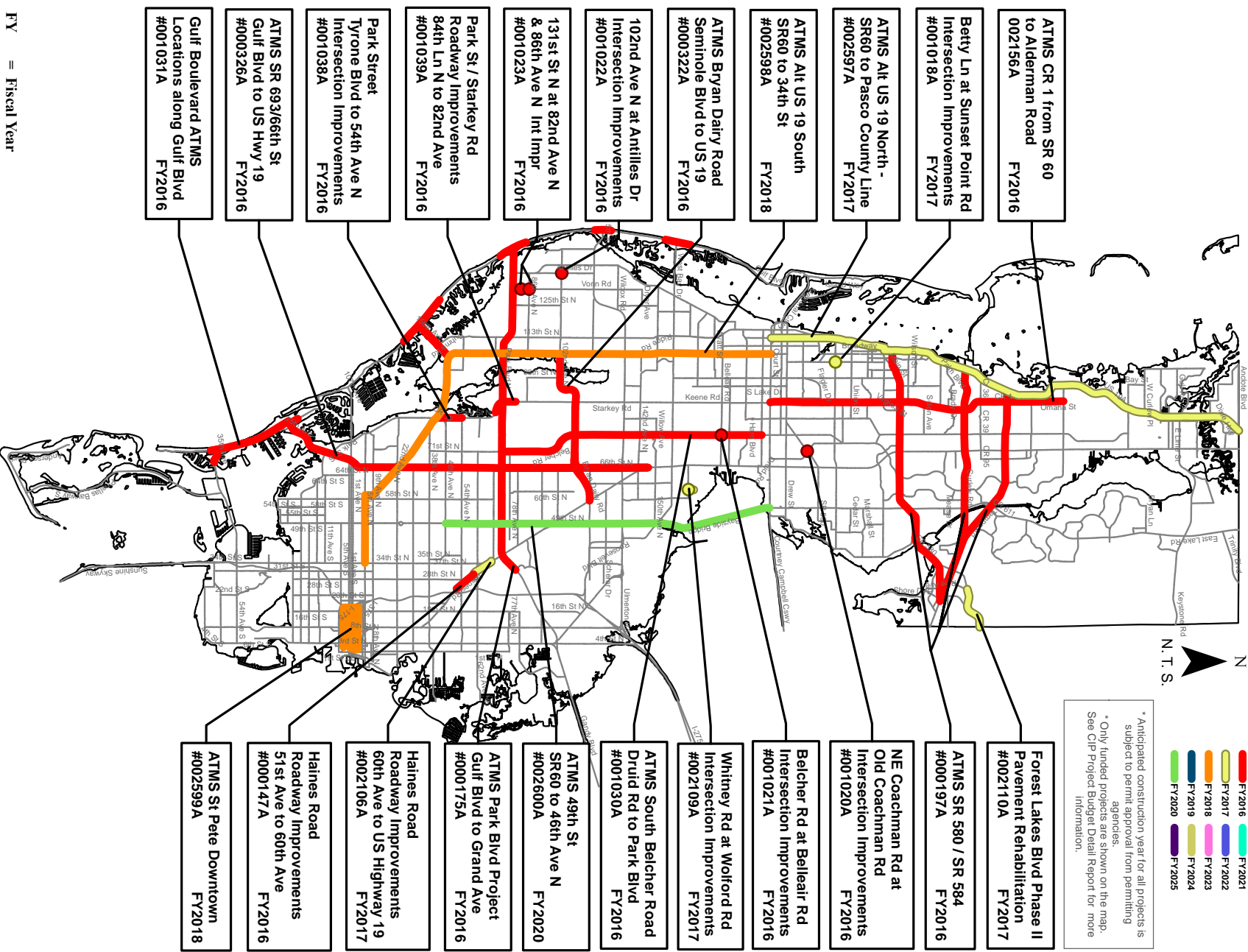
CIP Maps



BEGINNING YEAR OF CONSTRUCTION



* Anticipated construction year for all projects is subject to permit approval from permitting agencies.
 * Only funded projects are shown on the map. See CIP Project Budget Detail Report for more information.



FY = Fiscal Year
 ATMS = Advanced Traffic Management System

Allocations based on the Adopted Pinellas County CIP
 Ten Year Program FY 2016 - FY 2025



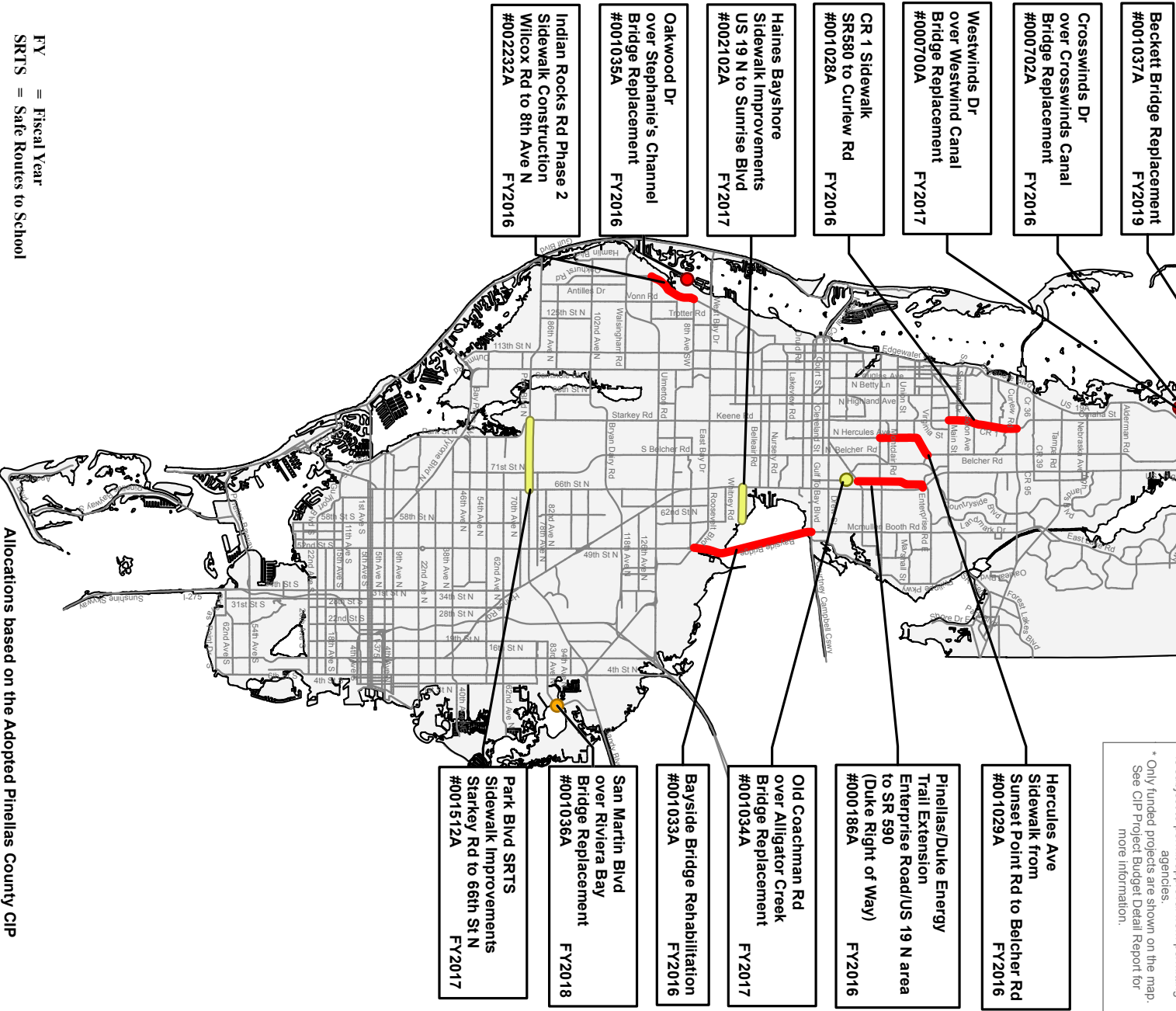
PINELLAS COUNTY WORK PROGRAM
 FY 2016 through FY 2025
 Major Transportation and ATMS Projects

In preparing this material, every effort has been made to ensure that the information provided is correct. The information is provided as a public service and Pinellas County assumes no liability for any inaccuracies that it may contain

BEGINNING YEAR OF CONSTRUCTION



* Anticipated construction year for all projects is subject to permit approval from permitting agencies.
 * Only funded projects are shown on the map. See CIP Project Budget Detail Report for more information.



FY = Fiscal Year
 SRTS = Safe Routes to School

Allocations based on the Adopted Pinellas County CIP
 Ten Year Program FY 2016 - FY 2025



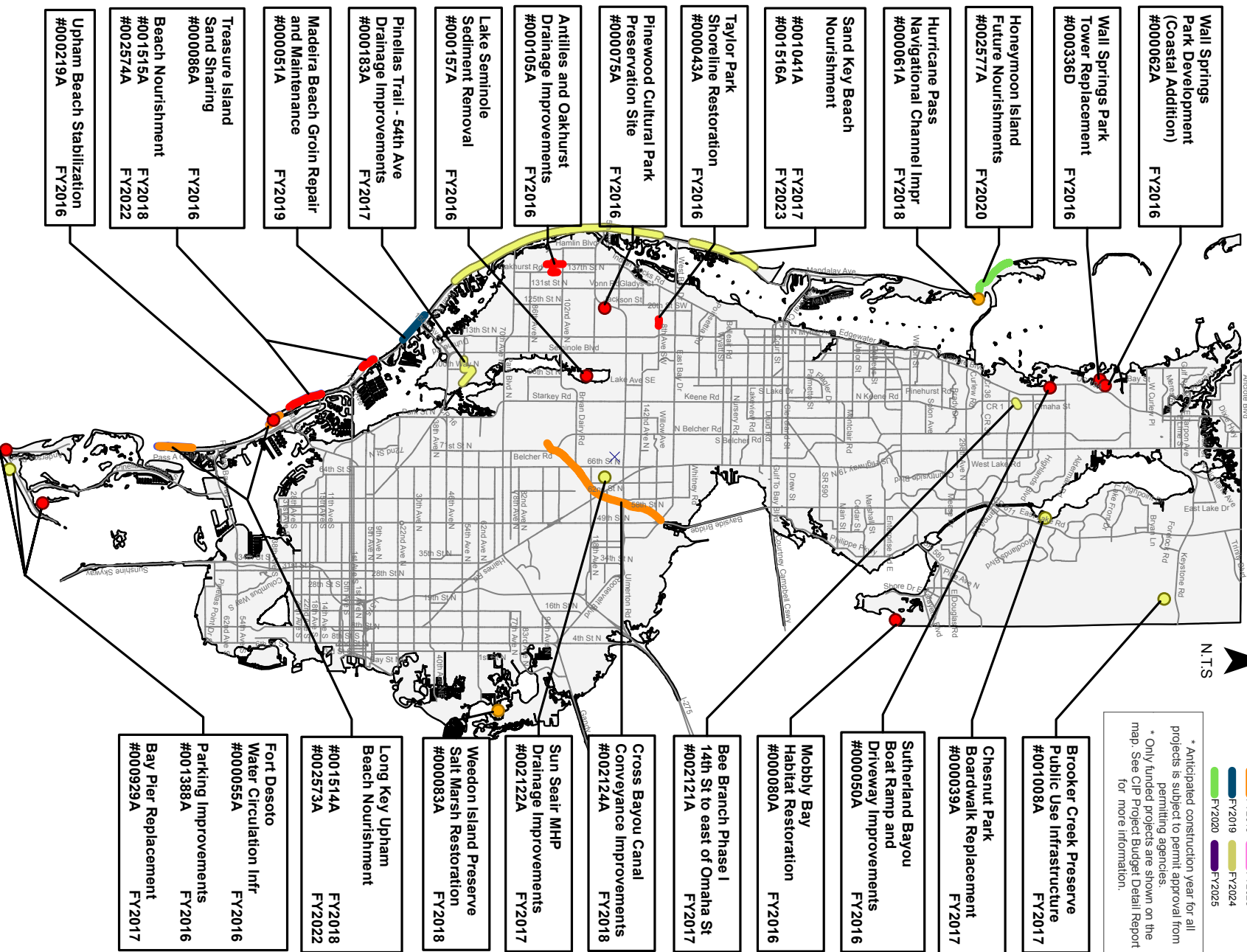
PINELLAS COUNTY WORK PROGRAM FY 2016 THROUGH FY 2025 Major Transportation Projects Bridges and Sidewalks

In preparing this material, every effort has been made to ensure that the information provided is correct. The information is provided as a public service and Pinellas County assumes no liability for any inaccuracies that it may contain

BEGINNING YEAR OF CONSTRUCTION



* Anticipated construction year for all projects is subject to permit approval from permitting agencies.
 * Only funded projects are shown on the map. See CIP Project Budget Detail Report for more information.



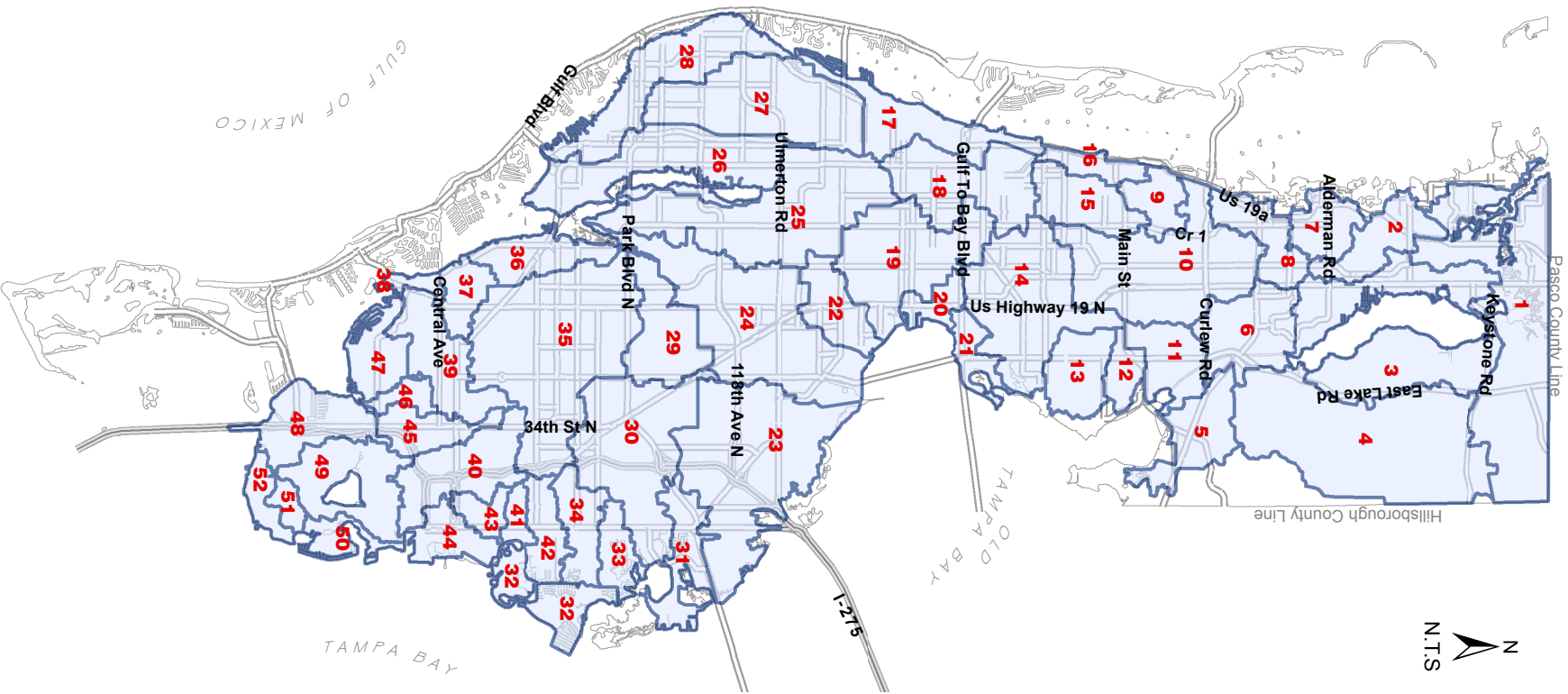
FY = Fiscal Year
 Allocations based on the Adopted Pinellas County CIP
 Ten Year Program FY 2016 - FY 2025



PINELLAS COUNTY WORK PROGRAM FY 2016 THROUGH FY 2025 Coastal, Parks, Environmental and Surface Water Quality Projects

In preparing this material, every effort has been made to ensure that the information provided is correct. The information is provided as a public service and Pinellas County assumes no liability for any inaccuracies that it may contain.

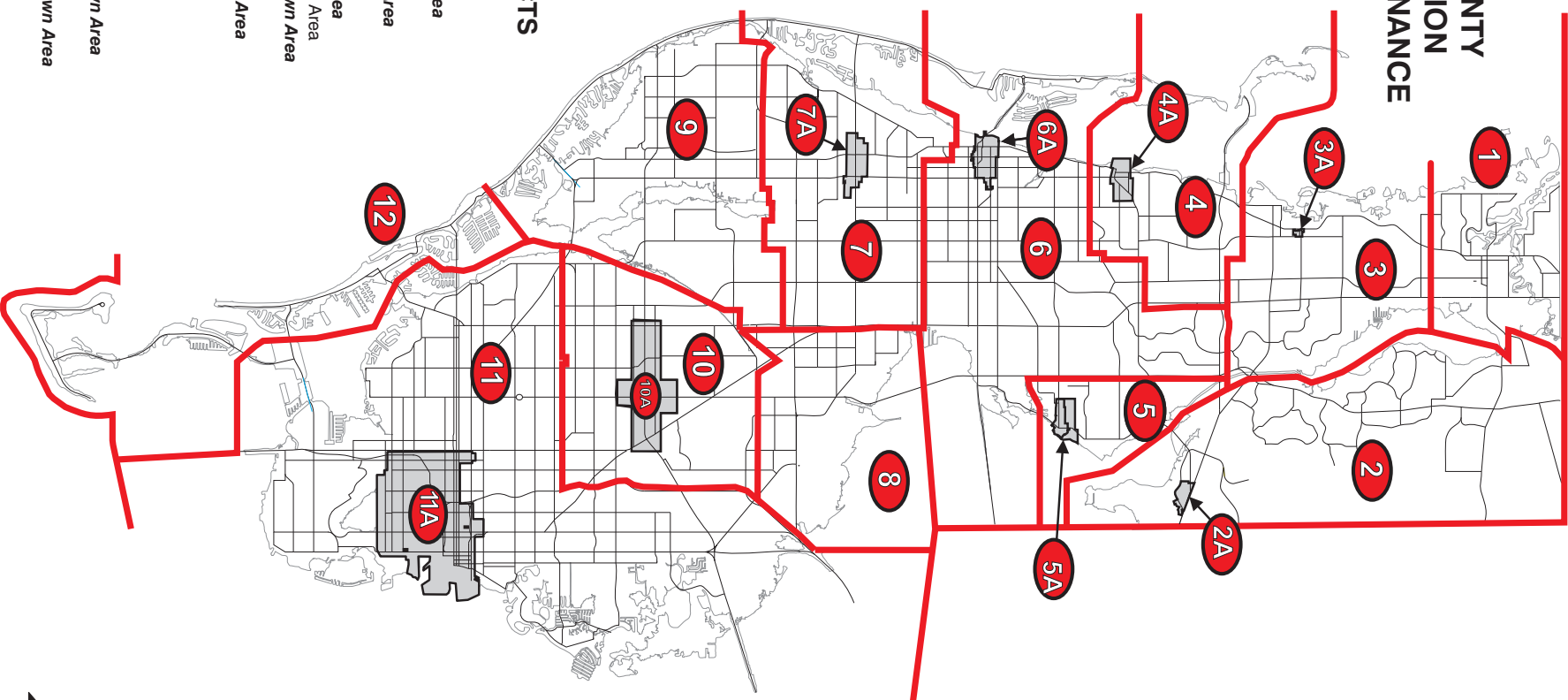
Basins	
01	ANCLOTE RIVER
02	KLOSTERMAN BAYOU
03	LAKE TARPON
04	BROOKER CREEK
05	OLDSMAR
06	SOUTH CREEK
07	SUTHERLAND BAYOU
08	SMITH BAYOU
09	CEDAR CREEK
10	CURLEW CREEK
11	POSSUM BRANCH
12	BISHOP CREEK
13	MULLET CREEK
14	ALLIGATOR CREEK
15	SPRING BRANCH
16	COASTAL ZONE 4
17	COASTAL ZONE 1
18	STEVENSONS CREEK
19	ALLENS CREEK
20	COASTAL ZONE 2
21	COASTAL ZONE 3
22	LONG BRANCH
23	ROOSEVELT CREEK
24	CROSS BAYOU
25	STARKEY ROAD
26	LAKE SEMINOLE
27	MCKAY CREEK
28	COASTAL ZONE 5
29	PINELLAS PARK DITCH #1
30	SAWGRASS LAKE
31	TINNEY CREEK
32	NE ST PETERSBURG
33	70TH AVE NORTH CANAL
34	54TH AVE EAST CANAL
35	JOES CREEK
36	LONG BAYOU
37	PASADENA LAKE
38	SW ST PETERSBURG
39	BEAR CREEK
40	BOOKER CREEK
41	NORTH COFFEE POT
42	45TH AVE NORTH EAST CANAL
43	COFFEE POT BAYOU
44	ALBERT WHITTED
45	34TH STREET
46	CLAM BAYOU
47	GULFPORT
48	FRENCHMAN CREEK
49	LAKE MAGGIORE/SALT CREEK
50	BIG BAYOU
51	LITTLE BAYOU CREEK
52	PINELLAS POINT



PINELLAS COUNTY
MAJOR DRAINAGE BASINS

In preparing this material, every effort has been made to ensure that the information provided is correct. The information is provided as a public service and Pinellas County assumes no liability for any inaccuracies that it may contain.

PINELLAS COUNTY TRANSPORTATION IMPACT FEE ORDINANCE



IMPACT FEE DISTRICTS

1. Greater Tarpon Springs
2. East Lake Tarpon Area
- 2A. *City of Oldsmar Downtown Area*
3. Palm Harbor Area
- 3A. *Old Palm Harbor Downtown Area*
4. Greater Dunedin
- 4A. *City of Dunedin Downtown Area*
5. Greater Safety Harbor/Oldsmar Area
- 5A. *City of Safety Harbor Downtown Area*
6. Greater Clearwater Area
- 6A. *City of Clearwater Downtown Area*
7. Greater Largo Area
- 7A. *City of Largo Downtown Area*
8. Highpoint Area
9. Greater Seminole Area
10. Greater Pinellas Park Area
- 10A. *City of Pinellas Park Downtown Area*
11. Greater St. Petersburg Area
- 11A. *City of St. Petersburg Downtown Area*
12. South County Beaches Area



May 24, 2007

