

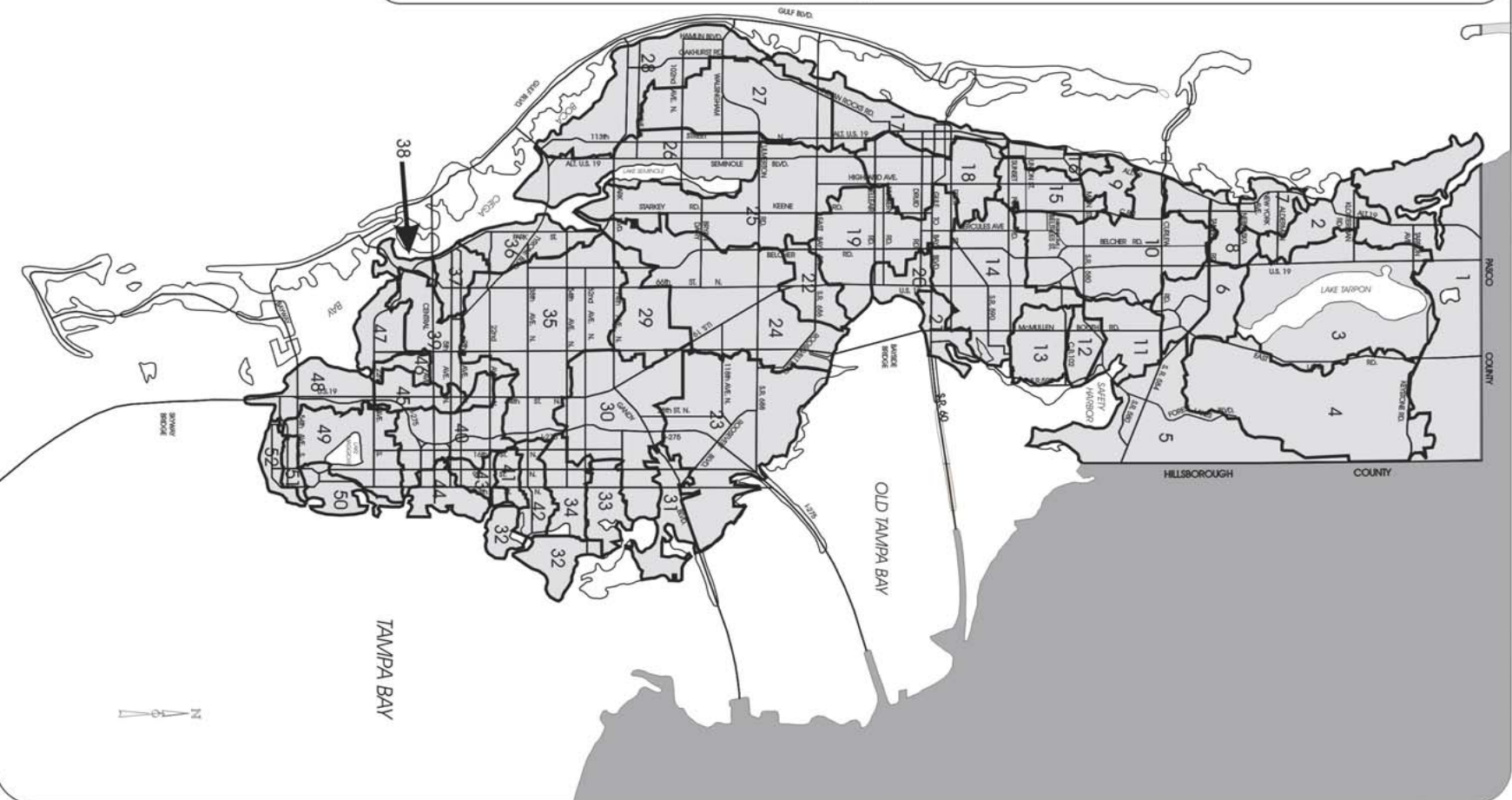
APPENDIX G:

CIP Maps



- BASINS

1. ANCLOTE RIVER
2. KLOSTERMAN BAYOU
3. LAKE TARPON
4. BROOKER CREEK
5. OLDSMAR
6. SOUTH CREEK
7. SUTHERLAND BAYOU
8. SMITH BAYOU
9. CEDAR CREEK
10. CURLEW CREEK
11. POSSUM CREEK
12. BISHOP CREEK
13. MULLET CREEK
14. ALLIGATOR CREEK
15. SPRING BRANCH
16. COASTAL ZONE 4
17. COASTAL ZONE 1
18. STEVENSON'S CREEK
19. ALLEN'S CREEK
20. COASTAL ZONE 2
21. COASTAL ZONE 3
22. LONG BRANCH
23. ROOSEVELT
24. CROSS BAYOU
25. STARKEY ROAD
26. LAKE SEMINOLE
27. MCKAY CREEK
28. COASTAL ZONE 5
29. PINELLAS PARK DITCH 1
30. SAWGRASS LAKE
31. TINNEY CREEK
32. N.E. ST. PETERSBURG
33. 70TH AVE. N. CANAL
34. 54TH AVE. EAST CANAL
35. JOE'S CREEK
36. LONG BAYOU
37. PASADENA LAKE
38. S.W. ST. PETERSBURG
39. BEAR CREEK
40. BROOKER CREEK
41. NORTH COFFEE POT
42. 45TH AVE. N.E. CANAL
43. COFFEE POT BAYOU
44. ALBERT WHITTED
45. 34TH STREET
46. CLAM BAYOU
47. GULFPORT
48. FRENCHMAN CREEK
49. SALT CREEK
50. BIG BAYOU
51. LITTLE BAYOU CREEK
52. PINELLAS POINT



DRAWN	BY	DATE
CHECKED		
APPROVED		

PINELLAS COUNTY
MAJOR DRAINAGE BASINS

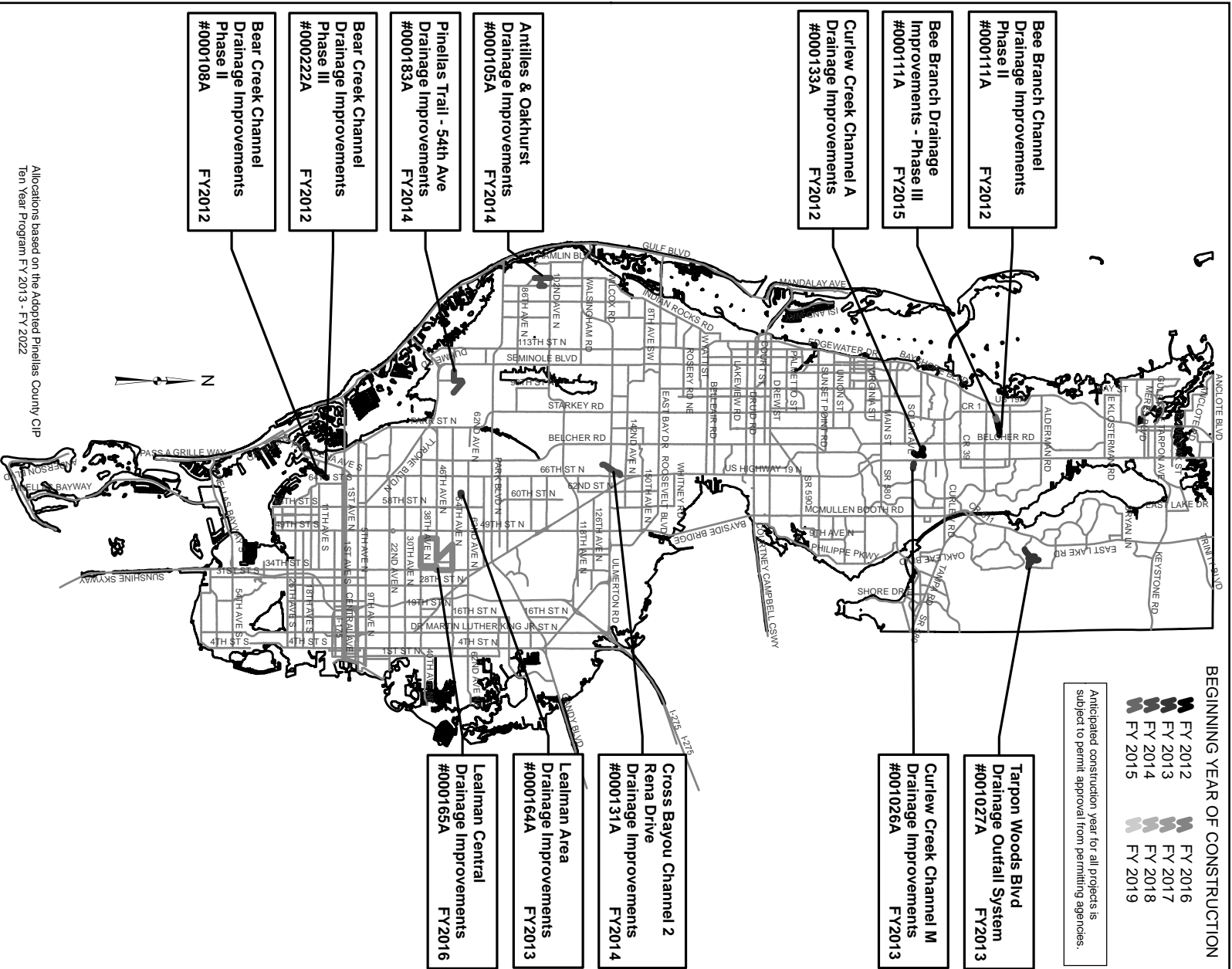
Pinellas County
ENGINEERING DEPARTMENT
400 CENTRAL AVENUE
CLEARWATER, FLORIDA 34616
PHONE (727) 664-1171

DATE: 2/9/1978
FILE NAME: P:\BROWNS\CO\CO\CS\CS\BROWNS\1.2.B.11.CDR
In preparing this material, every effort has been made to ensure that the information provided is correct. The information is provided as a public service and is not to be used for any purpose other than for any purposes that it may contain.


BEGINNING YEAR OF CONSTRUCTION



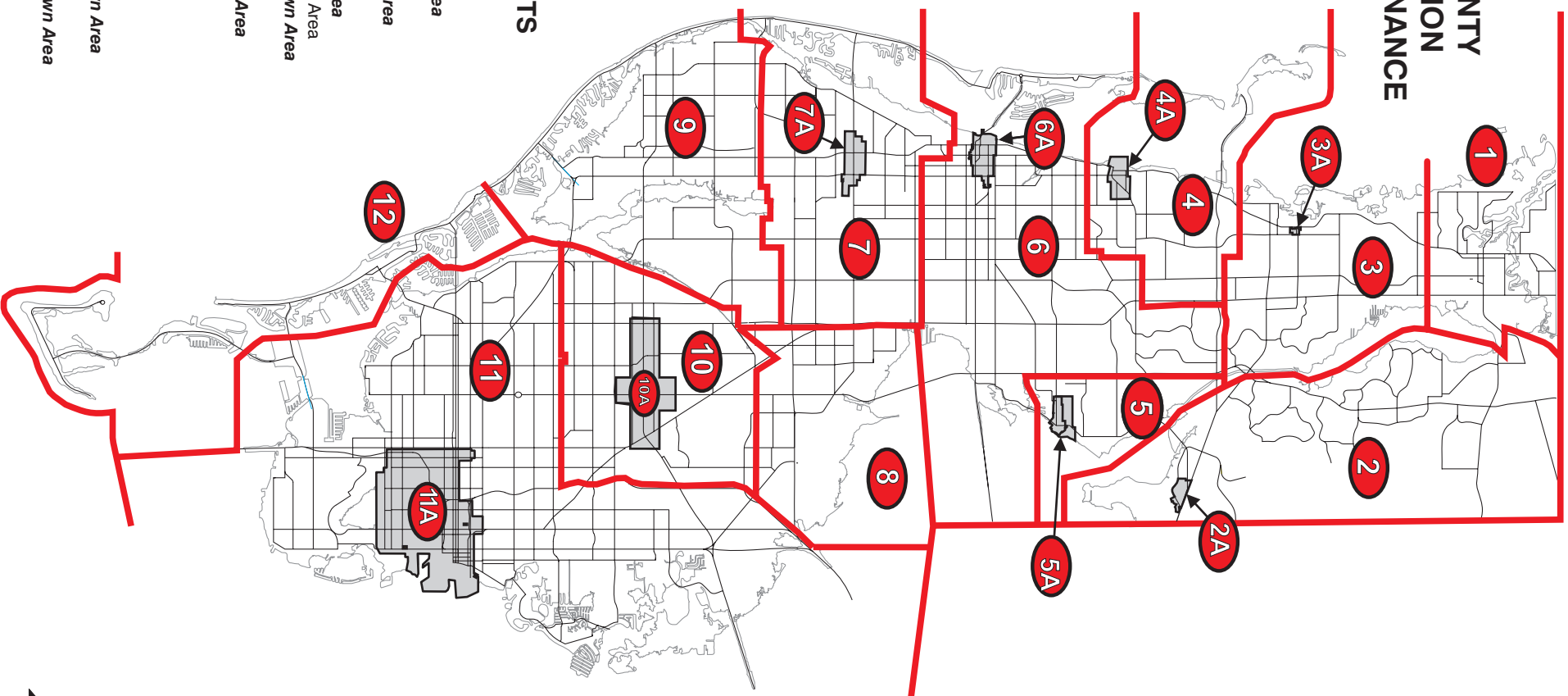
Anticipated construction year for all projects is
subject to permit approval from permitting agencies.



Allocations based on the Adopted Pinellas County CIP
Ten Year Program FY 2013 - FY 2022

		DATE: 9/18/12		SCALE: NTS	
		FILENAME: FY2013_MAJOR_DRAINAGE			
In preparing this material, every effort has been made to ensure that the information provided is correct. The information is provided as a public service and Pinellas County assumes no liability for any inaccuracies that it may contain.					
APPROVED:					
CHECKED:					
UPDATED:		GF 9/18/2012			
BY		DATE			
					
PINELLAS COUNTY WORK PROGRAM		PINELLAS COUNTY, FLORIDA			
FY 2013 THROUGH FY 2022		Department of Environment & Infrastructure			
MAJOR DRAINAGE PROJECTS		2221 US 90 N, BLDG 1 CLEARWATER, FLORIDA 33765 PHONE (727) 464-8900			

PINELLAS COUNTY TRANSPORTATION IMPACT FEE ORDINANCE



IMPACT FEE DISTRICTS

1. Greater Tarpon Springs
2. East Lake Tarpon Area
- 2A. *City of Oldsmar Downtown Area*
3. Palm Harbor Area
- 3A. *Old Palm Harbor Downtown Area*
4. Greater Dunedin
- 4A. *City of Dunedin Downtown Area*
5. Greater Safety Harbor/Oldsmar Area
- 5A. *City of Safety Harbor Downtown Area*
6. Greater Clearwater Area
- 6A. *City of Clearwater Downtown Area*
7. Greater Largo Area
- 7A. *City of Largo Downtown Area*
8. Highpoint Area
9. Greater Seminole Area
10. Greater Pinellas Park Area
- 10A. *City of Pinellas Park Downtown Area*
11. Greater St. Petersburg Area
- 11A. *City of St. Petersburg Downtown Area*
12. South County Beaches Area

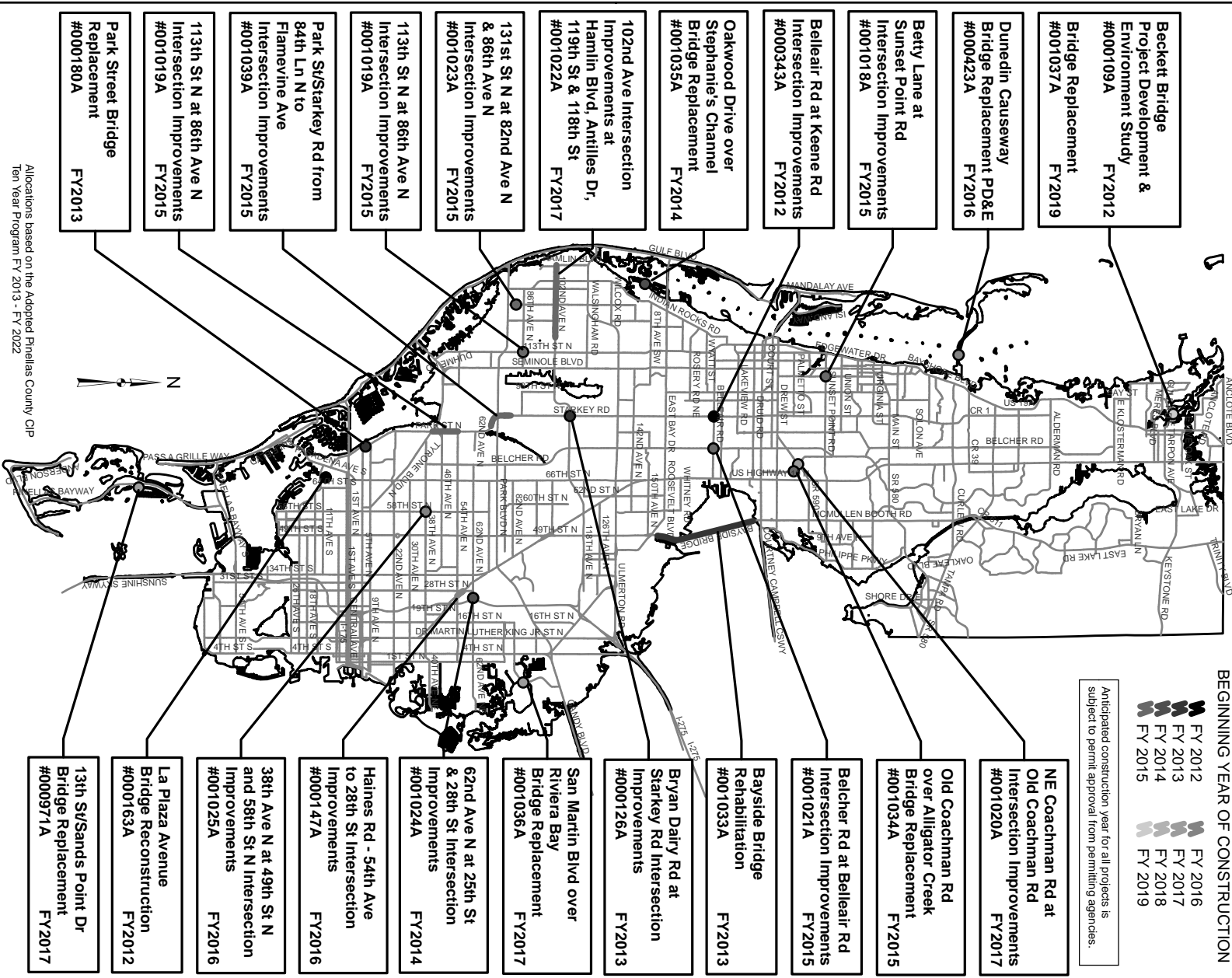


May 24, 2007

BEGINNING YEAR OF CONSTRUCTION



Anticipated construction year for all projects is subject to permit approval from permitting agencies.



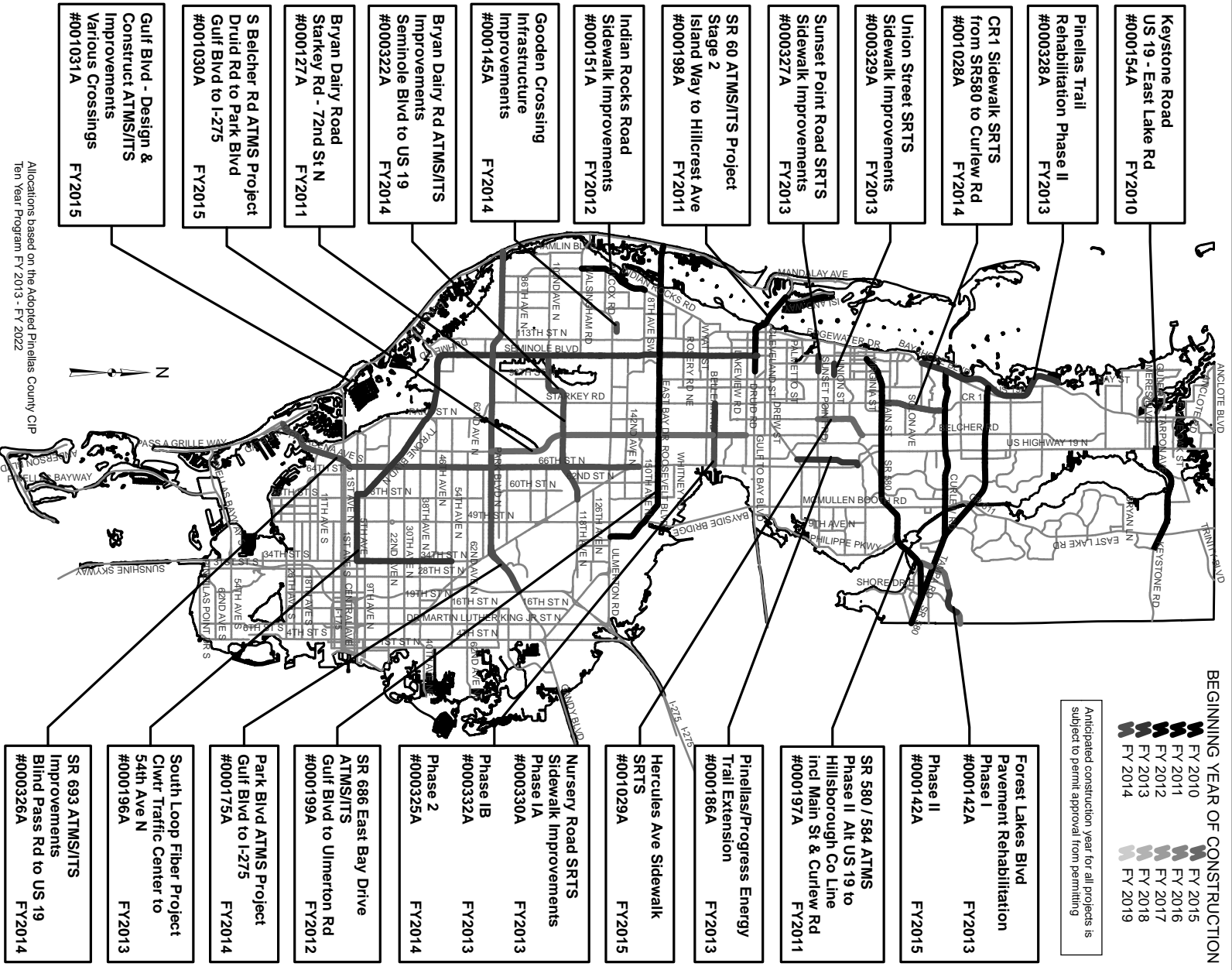
Allocations based on the Adopted Pinellas County CIP
Ten Year Program FY 2013 - FY 2022

UPDATED:	BY	DATE	PINELLAS COUNTY WORK PROGRAM FY 2013 THROUGH FY 2022 MAJOR TRANSPORTATION PROJECTS Bridges & Intersections	PINELLAS COUNTY FLORIDA Department of Environment & Infrastructure 2221 IUS-10 N. BLDG 1 CLEARWATER, FLORIDA 33765 PHONE (727) 464-8900	DATE: 9/7/12	SCALE: NTS
CHECKED:	GF	9/8/2012			FILENAME: FY2013 MAJOR_TRANSPORTATION	It is requested that the material, every effort has been made to ensure that the information provided is correct. The information is provided as a public service and Pinellas County assumes no liability for any inaccuracies that it may contain.
APPROVED:						

BEGINNING YEAR OF CONSTRUCTION



Anticipated construction year for all projects is subject to permit approval from permitting



Allocations based on the Adopted Pinellas County CIP
Ten Year Program FY 2013 - FY 2022

BY	DATE	PINELLAS COUNTY	PINELLAS COUNTY WORK PROGRAM FY 2013 THROUGH FY 2022 MAJOR TRANSPORTATION PROJECTS Sidewalk, ITS & ATM Projects	PINELLAS COUNTY, FLORIDA Department of Environment & Infrastructure 222 TUS 9 N, BLDG 1 CLEARWATER, FLORIDA 33765 PHONE (727) 464-8800	DATE: 9/18/12	SCALE: NTS
UPDATED:	GF	9/18/2012				
CHECKED:						
APPROVED:						

FILENAME: FY2013_MAJOR_TRANS
In preparing this material, every effort has been made to ensure that the information provided is correct. The information is provided as a public service and Pinellas County assumes no liability for any inaccuracies that it may contain.

