

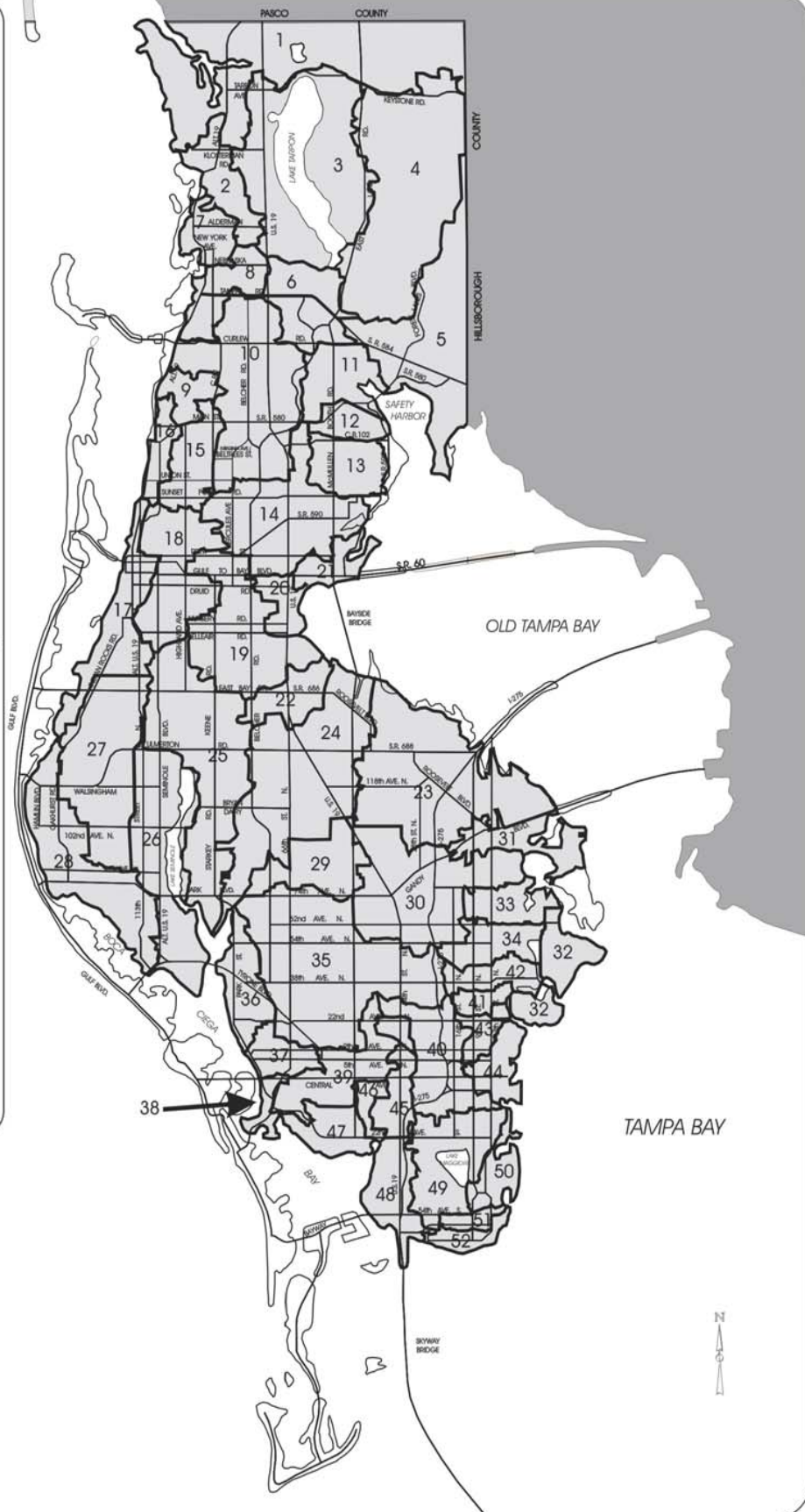
# APPENDIX E:

## CIP Maps



# **- BASINS**

1. ANCLOTE RIVER
2. KLOSTERMAN BAYOU
3. LAKE TARPON
4. BROOKER CREEK
5. OLDSMAR
6. SOUTH CREEK
7. SUTHERLAND BAYOU
8. SMITH BAYOU
9. CEDAR CREEK
10. CURLEW CREEK
11. POSSUM CREEK
12. BISHOP CREEK
13. MULLET CREEK
14. ALLIGATOR CREEK
15. SPRING BRANCH
16. COASTAL ZONE 4
17. COASTAL ZONE 1
18. STEVENSON'S CREEK
19. ALLEN'S CREEK
20. COASTAL ZONE 2
21. COASTAL ZONE 3
22. LONG BRANCH
23. ROOSEVELT
24. CROSS BAYOU
25. STARKEY ROAD
26. LAKE SEMINOLE
27. MCKAY CREEK
28. COASTAL ZONE 5
29. PINELLAS PARK DITCH 1
30. SAWGRASS LAKE
31. TINNEY CREEK
32. N.E. ST. PETERSBURG
33. 70TH AVE. N. CANAL
34. 54TH AVE. EAST CANAL
35. JOE'S CREEK
36. LONG BAYOU
37. PASADENA LAKE
38. S.W. ST. PETERSBURG
39. BEAR CREEK
40. BROOKER CREEK
41. NORTH COFFEE POT
42. 45TH AVE. N.E. CANAL
43. COFFEE POT BAYOU
44. ALBERT WHITTED
45. 34TH STREET
46. CLAM BAYOU
47. GULFPORT
48. FRENCHMAN CREEK
49. SALT CREEK
50. BIG BAYOU
51. LITTLE BAYOU CREEK
52. PINELLAS POINT



	BY	DATE
DRAWN		
CHECKED		
APPROVED		

PINELLAS COUNTY  
MAJOR DRAINAGE BASINS



PINELLAS COUNTY, FLORIDA  
ENGINEERING DEPARTMENT  
GIS SECTION  
400 COUNTY STREET  
CLEARWATER, FLORIDA 33756-3136  
PHONE (727) 464-5251

DATE	FILE NAME
2/9/1998	F:\USER\WPO\CSGIS\ICORE\BASIN\BASIN_52_8X11.CDR
In preparing this material, every effort has been made to ensure that the information provided is correct. The information is provided as a public service and Pinellas County assumes no liability for any inaccuracies that it may contain.	

BEGINNING YEAR OF CONSTRUCTION:

 FY 2010     FY 2014  
 FY 2011     FY 2015  
 FY 2012     FY 2016  
 FY 2013     FY 2017

Anticipated construction year for all projects is subject to permit approval from permitting agencies.

**Bee Branch Drainage Improvements Phases 1, 2 & 3**  
14th St to 15th St  
Drainage Improvements  
PID #922333 FY2012/2016

**Curlew Creek Channel A Improvements**  
Republic Dr – Belcher Rd  
Drainage Improvements  
PID #1124 FY2012

**Cross Bayou Channel 2**  
66th St – Pineforest Way N  
Drainage Improvements  
PID #1821 FY2014

**Antilles & Oakhurst Drainage Improvements**  
Antilles Dr / Antigua Dr / Oakhurst Rd  
Drainage Improvements  
PID #1820 FY2014

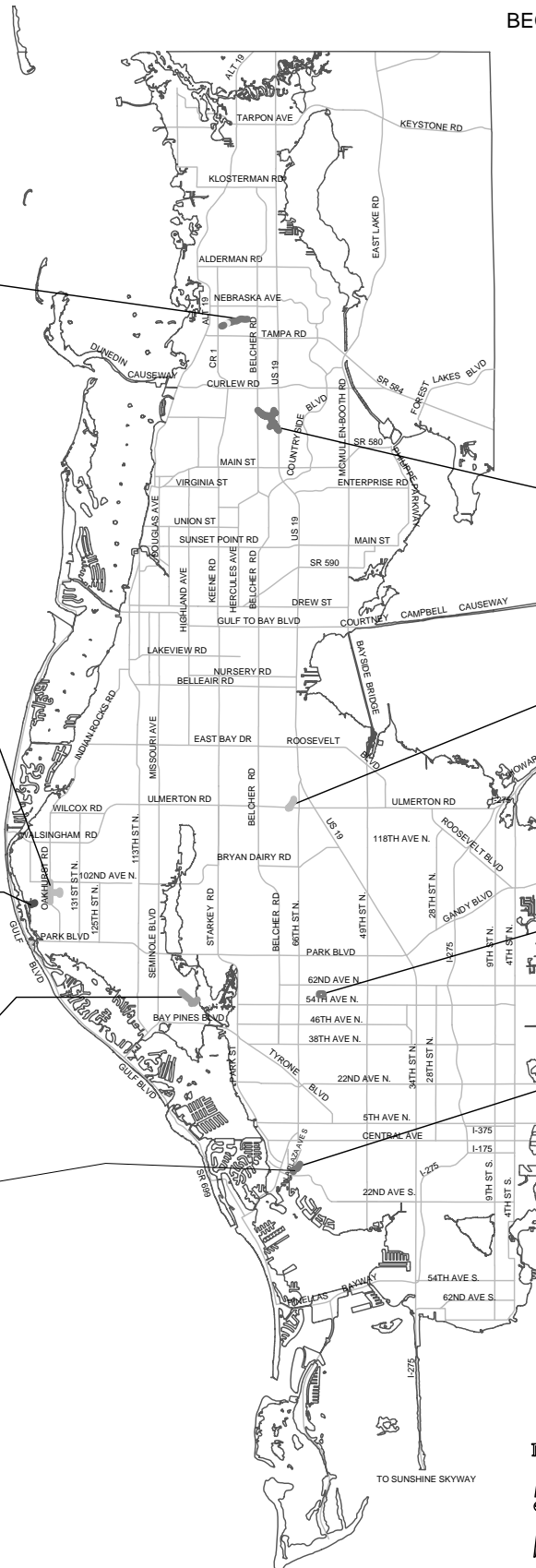
**The Glades Drainage Improvements**  
West of Commodore Dr  
Drainage Improvements  
PID #1615 FY2011

**Lealman Area Drainage Improvements**  
58th Ave N East of 62nd St  
Pond Construction  
PID #1628 FY2012

**Pinellas Trail & 54th Ave Drainage Improvements**  
54th Ave / Bay Pines Blvd / Pinellas Trail  
Drainage Improvements  
PID #1823 FY2013

**Bear Creek Channel Improvements Phase II**  
South of La Plaza Ave – Mango Ave S  
Channel Improvements  
PID #922306 FY2012

**Bear Creek Channel Improvements Phase III**  
Dredging of Outfall  
PID # 2297 FY2012



Allocation based on the Adopted Pinellas County CIP Six Year Work Program FY 2012 - FY 2017

	BY	DATE
UPDATED:	GF	10/7/11
CHECKED:	RM	10/7/11
APPROVED:	—	10/7/11



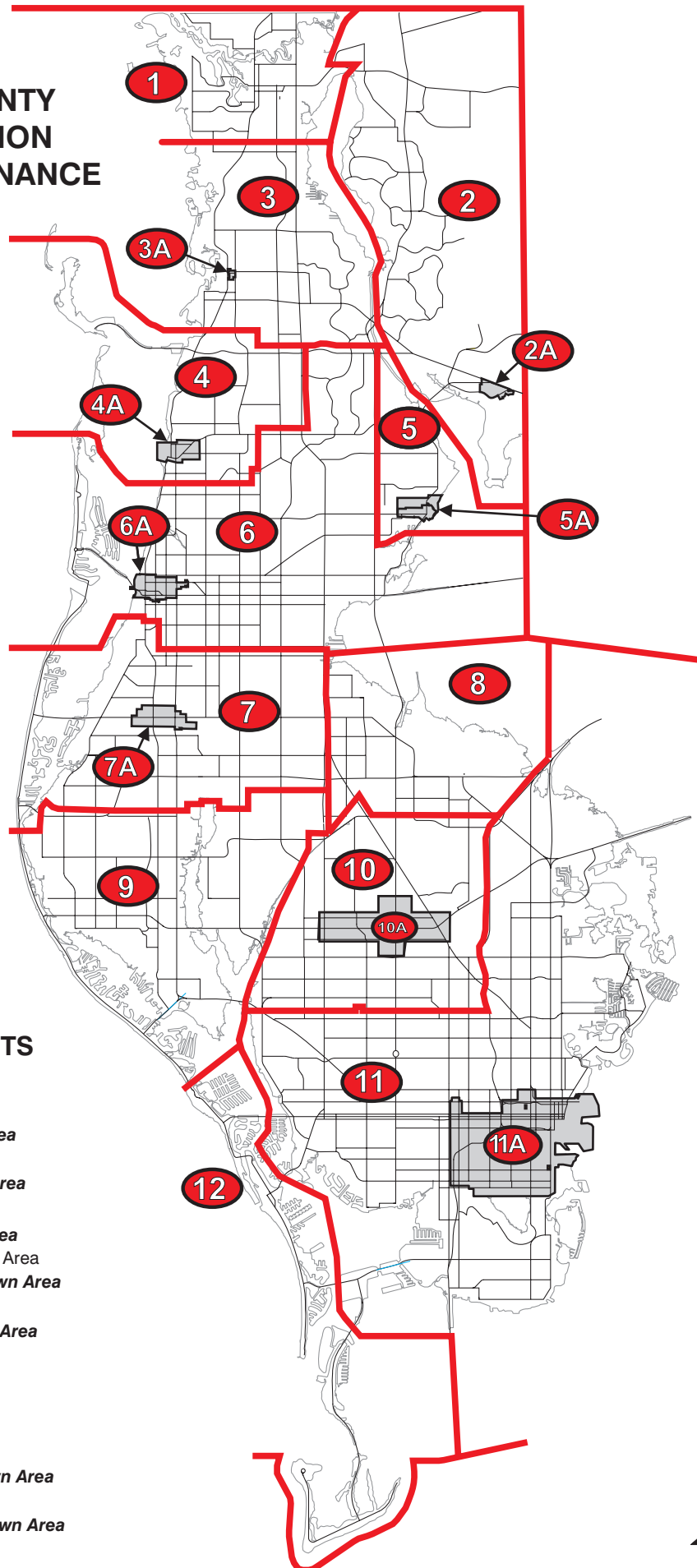
**PINELLAS COUNTY WORK PROGRAM  
FY 2012 THROUGH FY 2017  
MAJOR DRAINAGE PROJECTS**

PINELLAS COUNTY, FLORIDA  
Department of Environment &  
Infrastructure

22211 US 19 N. BLDG 1  
CLEARWATER, FLORIDA, 33765  
PHONE (727) 464-8961

DATE: October 7, 2011	SCALE: NTS
FILE NAME: CIP FY2012 MAJOR DRAINAGE.dwg	
In preparing this material, every effort has been made to ensure that the information provided is correct. The information is provided as a public service and Pinellas County assumes no liability for any inaccuracies that it may contain.	

# PINELLAS COUNTY TRANSPORTATION IMPACT FEE ORDINANCE



## IMPACT FEE DISTRICTS

1. Greater Tarpon Springs
2. East Lake Tarpon Area
- 2A. **City of Oldsmar Downtown Area**
3. Palm Harbor Area
- 3A. **Old Palm Harbor Downtown Area**
4. Greater Dunedin
- 4A. **City of Dunedin Downtown Area**
5. Greater Safety Harbor/Oldsmar Area
- 5A. **City of Safety Harbor Downtown Area**
6. Greater Clearwater Area
- 6A. **City of Clearwater Downtown Area**
7. Greater Largo Area
- 7A. **City of Largo Downtown Area**
8. Highpoint Area
9. Greater Seminole Area
10. Greater Pinellas Park Area
- 10A. **City of Pinellas Park Downtown Area**
11. Greater St. Petersburg Area
- 11A. **City of St. Petersburg Downtown Area**
12. South County Beaches Area



May 24, 2007

# BEGINNING YEAR OF CONSTRUCTION:

- FY 2010
- FY 2011
- FY 2012
- FY 2013
- FY 2014
- FY 2015
- FY 2016
- FY 2017

**Keystone Road**  
US 19 - East Lake Rd  
Reconstruction and  
Widening  
PID # 920522 FY 2010

**SR 60 ATMS/ITS Project -  
Stage 2**  
Island Way to Hillcrest Ave  
PID # 1810 FY 2011

**South Loop Fiber Project**  
Clwtr Traffic Center to 54th  
Ave N  
PID # 2160 FY 2013

**Belleair Road  
@ Keene Road**  
Intersection Improvement  
PID #1938 FY2012

**Bryan Dairy Road  
@ Starkey Rd**  
Intersection Improvement  
PID # 2182 FY 2012

**Bryan Dairy Rd ATMS/ITS  
Improvements**  
Seminole Blvd to US 19  
PID # 2294 FY 2014

**Park Street Bridge  
Replacement  
Over Canal No. 9**  
Bridge Reconstruction  
PID # 2162 FY2012

**La Plaza Avenue Bridge  
Bridge Reconstruction  
Over Bear Creek**  
PID # 2055 FY 2012

**SR 693 ATMS/ITS  
Improvements**  
Blind Pass Rd to US 19  
PID # 2295 FY 2014

**SR 580 / SR 584 ATMS**  
Alt US 19 to  
Hillsborough Co. Line  
PID # 1809 FY 2011

**Forest Lakes Boulevard  
SR 580 - Pinellas  
/Hillsborough Co. Line**  
Pavement Rehabilitation  
PID # 2177 FY 2012/2014

**Pinellas/Progress Energy  
Trail Extension  
SR590 - US19/Enterprise Rd**  
New Construction  
PID #922499 FY2012

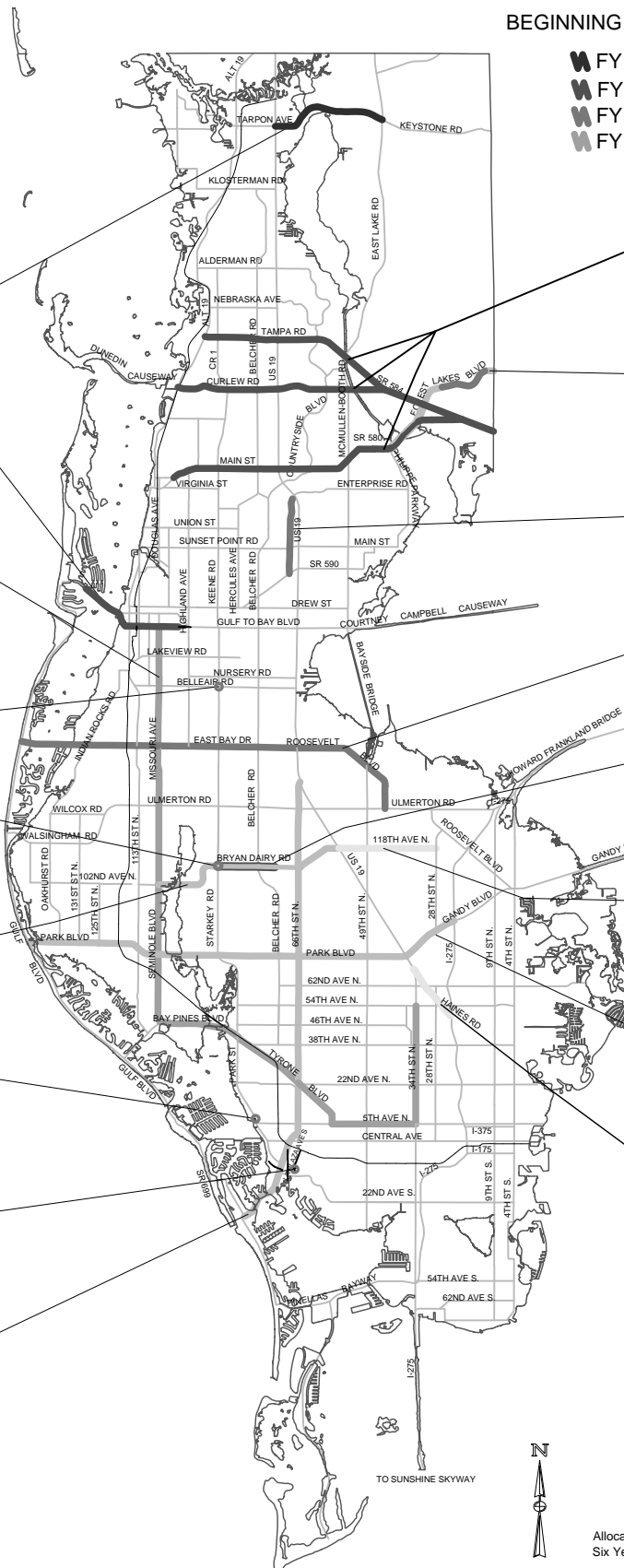
**SR 686 East Bay Drive  
ATMS/ITS**  
Gulf Blvd to Ulmerton Rd  
PID # 2023 FY 2012

**Bryan Dairy Road  
Starkey Rd - 72nd St N**  
Reconstruction & Widening  
PID #920588 FY2011

**118th Avenue Expressway  
US 19 to I-275**  
Funding Contribution  
PID # 1618 Construction  
Not Scheduled

**Park Boulevard ATMS  
Project**  
Gulf Blvd to I-275  
PID # 2159 FY 2014

**Haines Road**  
US 19 to I-275  
Reconstruction  
PID # 922265 FY 2016



Allocation based on the Adopted Pinellas County CIP  
Six Year Work Program FY 2012 - FY 2017

	BY	DATE
UPDATED:	GF	10/7/11
CHECKED:	RM	10/7/11
APPROVED:	—	10/7/11



## PINELLAS COUNTY WORK PROGRAM FY 2012 THROUGH FY 2017 MAJOR TRANSPORTATION CONSTRUCTION PROJECTS

PINELLAS COUNTY, FLORIDA  
Department of Environment &  
Infrastructure

22211 US 19 N. BLDG 1  
CLEARWATER, FLORIDA, 33765  
PHONE (727) 464-8961

DATE: October 7, 2011	SCALE: NTS
FILE NAME: CIP FY2012 MAJOR TRANSPORTATION.dwg	
In preparing this material, every effort has been made to ensure that the information provided is correct. The information is provided as a public service and Pinellas County assumes no liability for any inaccuracies that it may contain.	