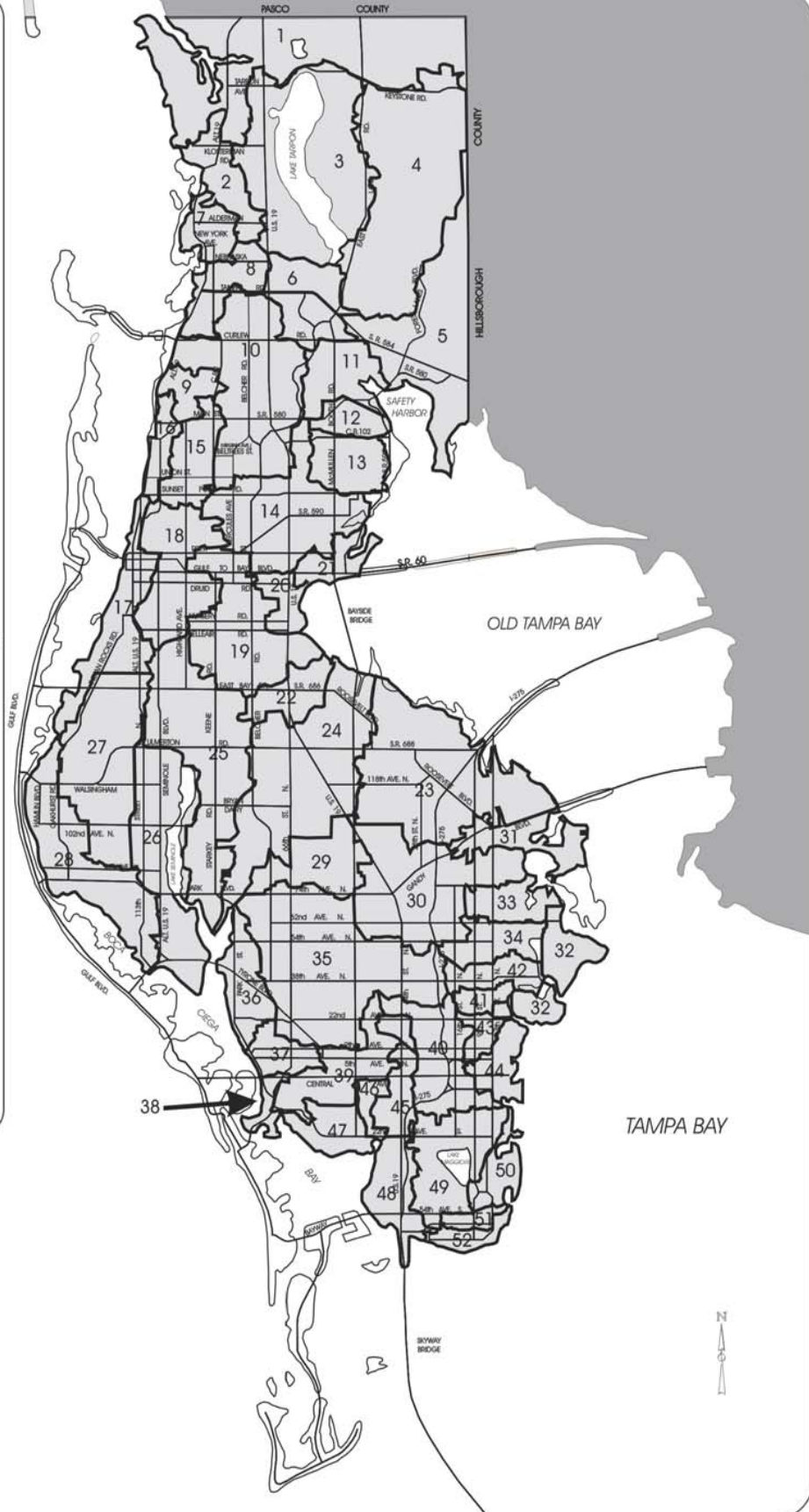


- BASINS

1. ANCLOTE RIVER
2. KLOSTERMAN BAYOU
3. LAKE TARPON
4. BROOKER CREEK
5. OLDSMAR
6. SOUTH CREEK
7. SUTHERLAND BAYOU
8. SMITH BAYOU
9. CEDAR CREEK
10. CURLEW CREEK
11. POSSUM CREEK
12. BISHOP CREEK
13. MULLET CREEK
14. ALLIGATOR CREEK
15. SPRING BRANCH
16. COASTAL ZONE 4
17. COASTAL ZONE 1
18. STEVENSON'S CREEK
19. ALLEN'S CREEK
20. COASTAL ZONE 2
21. COASTAL ZONE 3
22. LONG BRANCH
23. ROOSEVELT
24. CROSS BAYOU
25. STARKEY ROAD
26. LAKE SEMINOLE
27. MCKAY CREEK
28. COASTAL ZONE 5
29. PINELLAS PARK DITCH 1
30. SAWGRASS LAKE
31. TINNEY CREEK
32. N.E. ST. PETERSBURG
33. 70TH AVE. N. CANAL
34. 54TH AVE. EAST CANAL
35. JOE'S CREEK
36. LONG BAYOU
37. PASADENA LAKE
38. S.W. ST. PETERSBURG
39. BEAR CREEK
40. BROOKER CREEK
41. NORTH COFFEE POT
42. 45TH AVE. N.E. CANAL
43. COFFEE POT BAYOU
44. ALBERT WHITTED
45. 34TH STREET
46. CLAM BAYOU
47. GULFPORT
48. FRENCHMAN CREEK
49. SALT CREEK
50. BIG BAYOU
51. LITTLE BAYOU CREEK
52. PINELLAS POINT



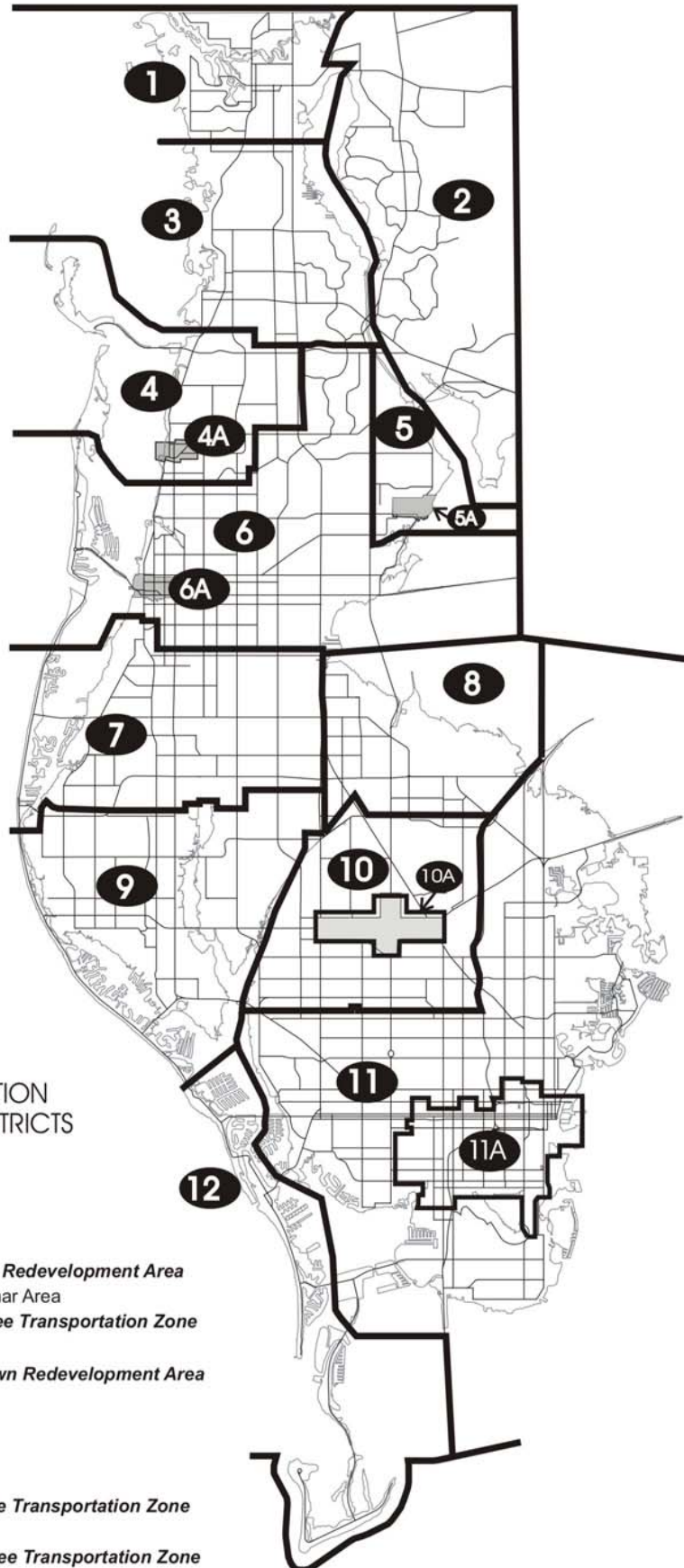
	BY	DATE
DRAWN		
CHECKED		
APPROVED		

PINELLAS COUNTY
MAJOR DRAINAGE BASINS



PINELLAS COUNTY, FLORIDA
ENGINEERING DEPARTMENT
GIS SECTION
400 COUNTY STREET
CLEARWATER, FLORIDA 33756-3136
PHONE (727) 464-5251

DATE	FILE NAME
2/9/1998	F:\USER\WPO\CSGIS\ICORE\BASIN\BASIN_52_8X11.CDR
In preparing this material, every effort has been made to ensure that the information provided is correct. The information is provided as a public service and Pinellas County assumes no liability for any inaccuracies that it may contain.	



TRANSPORTATION IMPACT FEE DISTRICTS

1. Greater Tarpon Springs
2. East Lake Tarpon Area
3. Palm Harbor Area
4. Greater Dunedin
- 4A. City of Dunedin Downtown Redevelopment Area**
5. Greater Safety Harbor/Oldsmar Area
- 5A. City of Safety Harbor No-Fee Transportation Zone**
6. Greater Clearwater Area
- 6A. City of Clearwater Downtown Redevelopment Area**
7. Greater Largo Area
8. Highpoint Area
9. Greater Seminole Area
10. Greater Pinellas Park Area
- 10A. City of Pinellas Park No-Fee Transportation Zone**
11. Greater St. Petersburg Area
- 11A. City of St. Petersburg No-Fee Transportation Zone**
12. South County Beaches Area

(ORD. 90-88, Attachment, 12/4/90)

BEGINNING YEAR OF CONSTRUCTION:

 FY 2008  FY 2011
 FY 2009  FY 2012
 FY 2010  FY 2013

Keystone Road
US 19 - East Lake Rd
Reconstruction and
Widening
PID # 920522 FY 2009

**McMullen Booth Road
@ Enterprise Rd**
Intersection Improvements
PID # 1619 FY 2008

Sunset Point Road
US 19A - Keene Rd
Reconstruction
PID # 920476 FY 2011

102nd Avenue
125th St N - Ridge Rd
2 Lane Undivided to
4 Lane Divided
PID # 867 FY 2010

102nd Avenue
137th St N - 125th St N
2 lane Undivided
to 4 Lane Divided
PID # 922256 FY 2010

Starkey Road
84th Ln N - Bryan Dairy Rd
Reconstruction and Widening
PID # 865 FY 2008

Park Street (Starkey Road)
Tyrone Blvd - 84th Ln N
Reconstruction and
Widening
PID # 864 FY 2011

Belcher Road
38th Ave N - 54th Ave N
Reconstruction and
Widening
PID # 655 FY 2010

US 19A @ Florida Ave
Palm Harbor Safety &
Access Improvements
PID # 1529 FY 2008

**McMullen Booth Road
@ Drew Street**
Intersection Improvements
PID # 817 FY 2008

Starkey Road
Ulmerton Rd - East Bay Dr
Reconstruction and
Widening
PID # 870 FY 2013

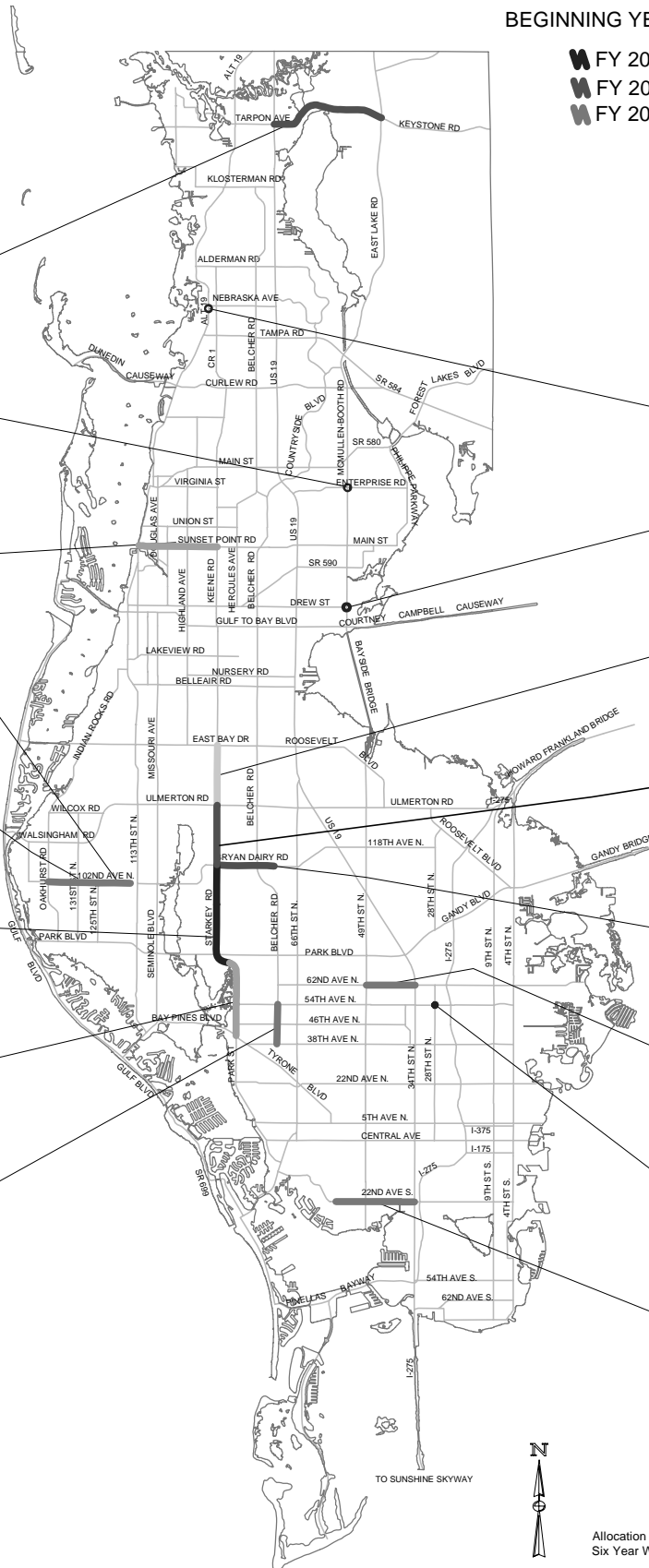
Starkey Road
Bryan Dairy Rd - Ulmerton R
Reconstruction and
Widening
PID # 922252 FY 2009

Bryan Dairy Road
Starkey Rd - 72nd St N
Reconstruction and
Widening
PID # 920588 FY 2009

62nd Avenue N
49th St N - 34th St N
Reconstruction and
Widening
PID # 922276 FY 2010

**54th Avenue N @
28th Street N**
Reconstruction and
Widening
PID # 1146 FY 2008

22nd Avenue S
58th St S - 34th St S
Reconstruction and
Widening
PID # 736 FY 2010



Allocation based on the Adopted Pinellas County CIP
Six Year Work Program FY 2008 - FY 2013

	BY	DATE
UPDATED:	GF	10/09/07
CHECKED:	CM	10/09/07
APPROVED:	JH	10/10/07



**PINELLAS COUNTY WORK PROGRAM
FY 2008 THROUGH FY 2013
ARTERIAL ROAD AND INTERSECTION
CONSTRUCTION PROJECTS**

PINELLAS COUNTY, FLORIDA
PUBLIC WORKS DEPARTMENT
ASSET MANAGEMENT DIVISION

A DIVISION OF GEOGRAPHIC SERVICES
509 EAST AVENUE SOUTH
CLEARWATER, FLORIDA, 33766-5136
PHONE (727) 453-3405

DATE: October 10, 2007	SCALE: NTS
FILE NAME: M:\GIS\CIP\Budget Documents\FY2008\CIP FY2008 Arterial.dwg	
In preparing this material, every effort has been made to ensure that the information provided is correct. The information is provided as a public service and Pinellas County assumes no liability for any inaccuracies that it may contain.	

BEGINNING YEAR OF CONSTRUCTION

 FY 2008
  FY 2010
 FY 2009
  Underway



Dunedin Causeway Bridge
 Structural Repairs to
 Bridge # 150067 and # 150068
 PID# 922498 Underway

20th Avenue S.E.
 Lake Avenue -
 Starkey Road
 Reconstruction
 PID# 880 FY 2008

Belleair Causeway Bridges
 Reconstruction and Replacement
 PID# 922142 Underway

Dansville Redevelopment Ph III
 Neighborhood Street and
 Sidewalk Improvements
 Joint CDBG Funding
 PID# 991 FY2008

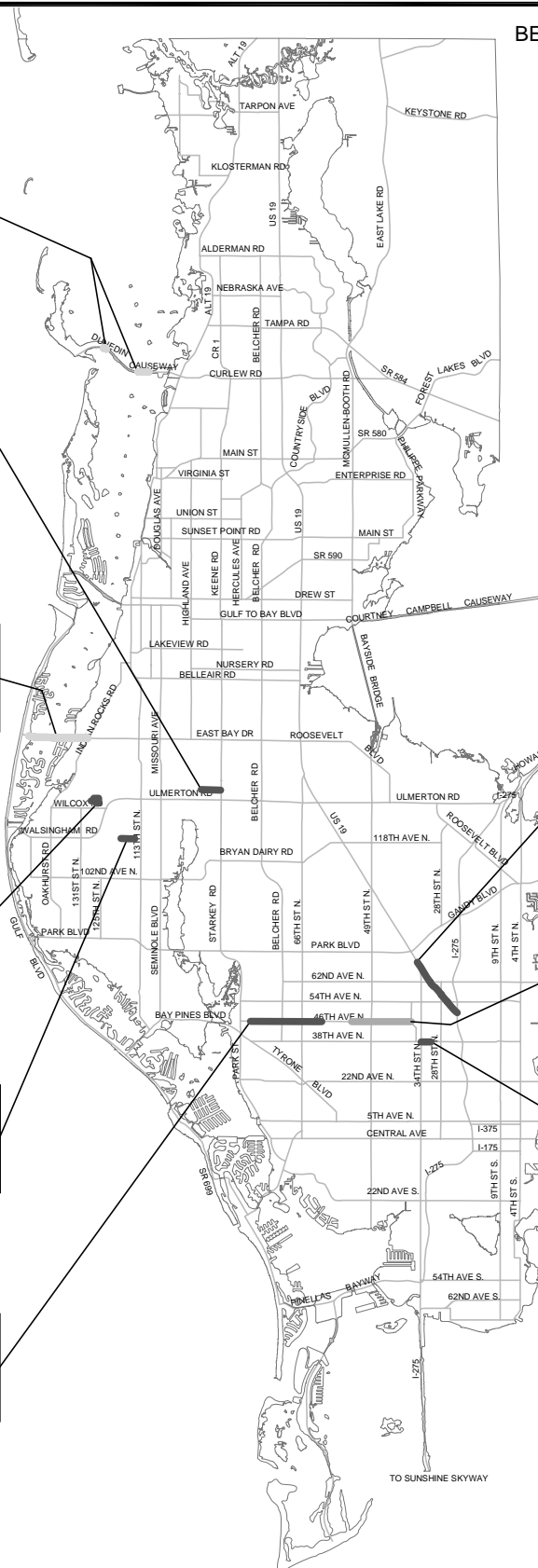
Walsingham Road
 119th Street - Old Ridge Road
 Reconstruction
 PID# 922518 FY 2008

46th Avenue North
 80th Street North -
 62nd Street North
 Reconstruction
 PID# 922493 FY 2008

Haines Road
 US 19 - I-275
 Reconstruction
 PID# 922265 FY 2008

46th Avenue North
 55th Street North -
 37th Street North
 Reconstruction
 PID# 694 FY 2010

38th Avenue North
 34th Street North to
 31st Street North Reconstruction
 PID# 922348 FY 2008



Allocation based on the Adopted Pinellas County CIP
Six Year Work Program FY 2008 - FY 2013

	BY	DATE
UPDATED:	GF	10/09/07
CHECKED:	GF	10/09/07
APPROVED:	JH	10/10/07



PINELLAS COUNTY WORK PROGRAM
FY 2008 THROUGH FY 2013
LOCAL STREETS, COLLECTOR ROADS
AND BRIDGE CONSTRUCTION PROJECTS

PINELLAS COUNTY, FLORIDA
 PUBLIC WORKS DEPARTMENT
ASSET MANAGEMENT DIVISION

A DIVISION OF GEOGRAPHIC SERVICES
 509 EAST AVENUE SOUTH
 CLEARWATER, FLORIDA, 33756-5136
 PHONE (727) 453-3405

DATE: October 10, 2007
 SCALE: NTS
 FILE NAME:
 M:\GIS\IP\Budget Documents\FY2008\CIP FY2008 Local.DWG
 In preparing this material, every effort has been made to ensure that the information provided is correct. The information is provided as a public service and Pinellas County assumes no liability for any inaccuracies that it may contain.