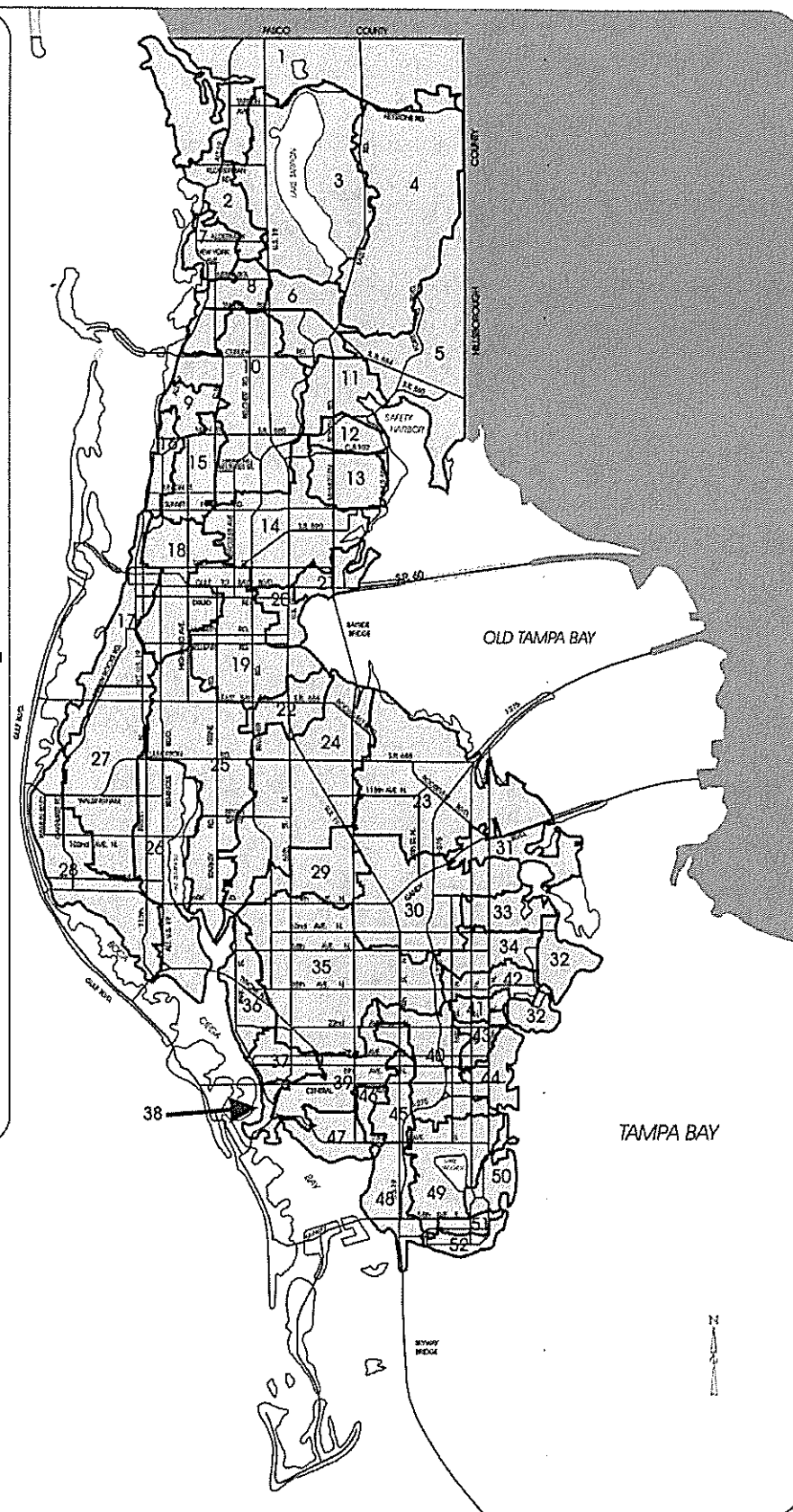


# - BASINS

1. ANCLOTE RIVER
2. KLOSTERMAN BAYOU
3. LAKE TARPON
4. BROOKER CREEK
5. OLDSMAR
6. SOUTH CREEK
7. SUTHERLAND BAYOU
8. SMITH BAYOU
9. CEDAR CREEK
10. CURLEW CREEK
11. POSSUM CREEK
12. BISHOP CREEK
13. MULLET CREEK
14. ALLIGATOR CREEK
15. SPRING BRANCH
16. COASTAL ZONE 4
17. COASTAL ZONE 1
18. STEVENSON'S CREEK
19. ALLEN'S CREEK
20. COASTAL ZONE 2
21. COASTAL ZONE 3
22. LONG BRANCH
23. ROOSEVELT
24. CROSS BAYOU
25. STARKEY ROAD
26. LAKE SEMINOLE
27. MCKAY CREEK
28. COASTAL ZONE 5
29. PINELLAS PARK DITCH 1
30. SAWGRASS LAKE
31. TINNEY CREEK
32. N.E. ST. PETERSBURG
33. 70TH AVE. N. CANAL
34. 54TH AVE. EAST CANAL
35. JOE'S CREEK
36. LONG BAYOU
37. PASADENA LAKE
38. S.W. ST. PETERSBURG
39. BEAR CREEK
40. BROOKER CREEK
41. NORTH COFFEE POT
42. 45TH AVE. N.E. CANAL
43. COFFEE POT BAYOU
44. ALBERT WHITTED
45. 34TH STREET
46. CLAM BAYOU
47. GULFPORT
48. FRENCHMAN CREEK
49. SALT CREEK
50. BIG BAYOU
51. LITTLE BAYOU CREEK
52. PINELLAS POINT



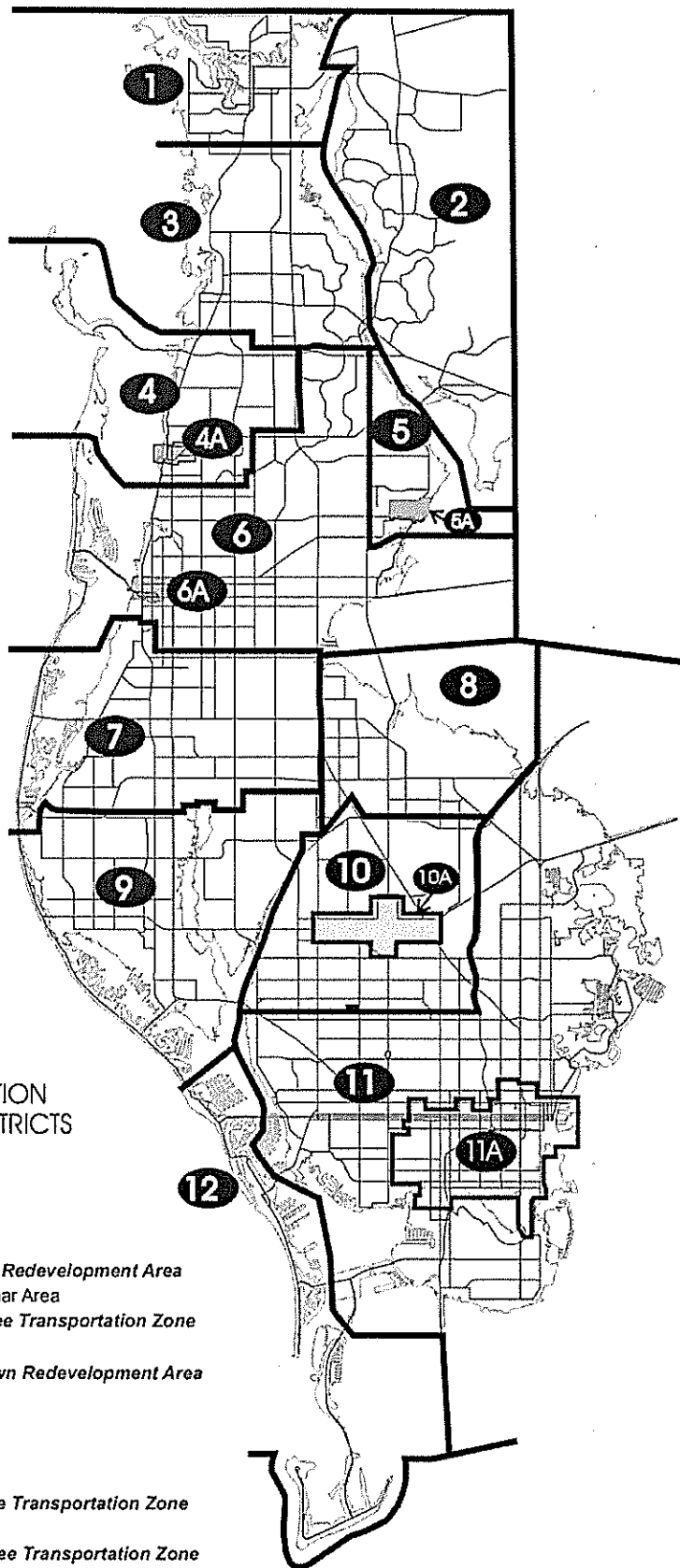
	BY	DATE
DESIGN		
CHECKED		
APPROVED		

## PINELLAS COUNTY MAJOR DRAINAGE BASINS



PINELLAS COUNTY, FLORIDA  
ENGINEERING DEPARTMENT  
DESIGN SECTION  
444 COUNTY STREET  
CLEARWATER, FLORIDA 34615  
PHONE (727) 464-3311

DATE	2/9/1998	FILE NAME	F:\2185\WOODS\GB\COPL BASIN\DATA\52.BX11.COR
In preparing this material, every effort has been made to ensure that the information provided is correct. The information is provided as a public service and Pinellas County assumes no liability for any inaccuracies that it may contain.			



# TRANSPORTATION IMPACT FEE DISTRICTS

1. Greater Tarpon Springs
  2. East Lake Tarpon Area
  3. Palm Harbor Area
  4. Greater Dunedin
  - 4A. *City of Dunedin Downtown Redevelopment Area*
  5. Greater Safety Harbor/Oldsma Area
  - 5A. *City of Safety Harbor No-Fee Transportation Zone*
  6. Greater Clearwater Area
  - 6A. *City of Clearwater Downtown Redevelopment Area*
  7. Greater Largo Area
  8. Highpoint Area
  9. Greater Seminole Area
  10. Greater Pinellas Park Area
  - 10A. *City of Pinellas Park No-Fee Transportation Zone*
  11. Greater St. Petersburg Area
  - 11A. *City of St. Petersburg No-Fee Transportation Zone*
  12. South County Beaches Area
- (ORD. 90-88, Attachment, 12/4/90)



Cz10/TIFexhibitA811.cdr 10/1/02

BEGINNING YEAR OF CONSTRUCTION:

W FY 2006    W FY 2009  
 W FY 2007    W FY 2010  
 W FY 2008    W FY 2011

**Keystone Road**  
 US 19 - East Lake Rd  
 Reconstruction and  
 Widening  
 PID # 920522 FY 2007

**Belcher Road**  
 Alderman Rd - Klosterman Rd  
 New Construction  
 4 Lane Divided  
 PID # 921490 FY 2007

**Sunset Point Road**  
 US 19A - Keene Rd  
 Reconstruction  
 PID # 920476 FY 2010

**102nd Avenue N**  
 113th St - Seminole Blvd  
 2 Lane Undivided  
 to 4 Lane Divided  
 PID # 868 FY 2010

**102nd Avenue**  
 125th St N - Ridge Rd  
 2 Lane Undivided to  
 4 Lane Divided  
 PID # 867 FY 2009

**102nd Avenue**  
 137th St N - 125th St N  
 2 lane Undivided  
 to 4 Lane Divided  
 PID # 922256 FY 2010

**Starkey Road**  
 84th Ln N - Bryan Dairy Rd  
 Reconstruction and Widening  
 PID # 865 FY 2006

**Park Street (Starkey Road)**  
 Tyrone Blvd - 84th Ln N  
 Reconstruction and  
 Widening  
 PID # 864 FY 2008

**Belcher Road**  
 38th Ave N - 54th Ave N  
 Reconstruction and  
 Widening  
 PID # 655 FY 2009

**54th Avenue N**  
 44th St N - 34th St N  
 Reconstruction and  
 Widening  
 PID # 715 FY 2011

**28th Street N**  
 38th Ave N - 54th Ave N  
 Reconstruction and  
 Improvements  
 PID # 922264 FY 2011

**US 19A @ Florida Ave**  
 Palm Harbor Safety &  
 Access Improvements  
 PID # 1529 FY 2007

**Forest Lakes Blvd**  
 SR 580 - SR 584  
 Reconstruction and  
 Widening  
 PID # 922263 FY 2011

**McMullen Booth Road**  
 @ Drew Street  
 Intersection Improvements  
 PID # 817 FY 2007

**Starkey Road**  
 Ulmerton Rd - East Bay Dr  
 Reconstruction and  
 Widening  
 PID # 870 FY 2009

**Starkey Road**  
 Bryan Dairy Rd - Ulmerton Rd  
 Reconstruction and  
 Widening  
 PID # 922252 FY 2009

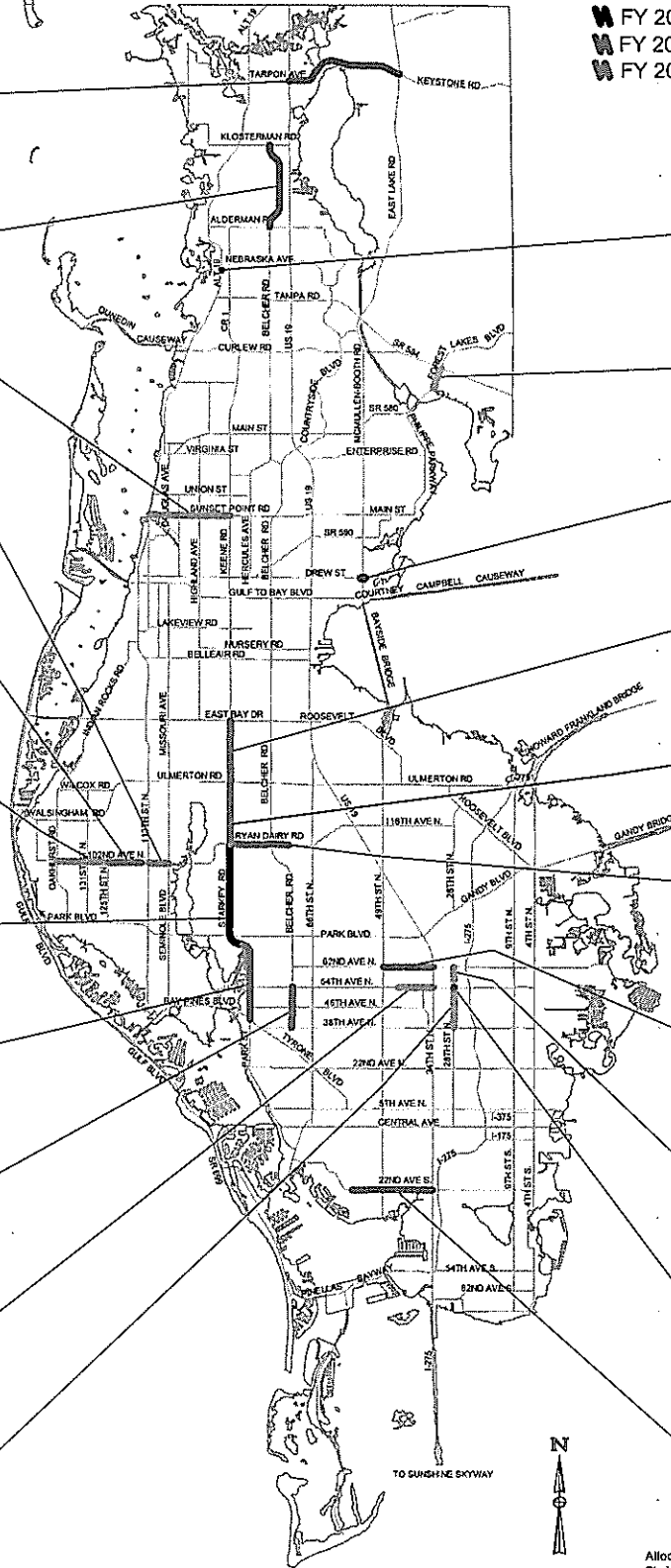
**Bryan Dairy Road**  
 Starkey Rd - 72nd St N  
 Reconstruction and  
 Widening  
 PID # 920588 FY 2008

**62nd Avenue N**  
 49th St N - 34th St N  
 Reconstruction and  
 Widening  
 PID # 922276 FY 2009

**28th Street N**  
 Haines Rd - 62nd Ave N  
 Reconstruction and  
 Widening  
 PID # 869 FY 2011

**54th Avenue N @**  
**28th Street N**  
 Reconstruction and  
 Widening  
 PID # 1146 FY 2007

**22nd Avenue S**  
 58th St S - 34th St S  
 Reconstruction and  
 Widening  
 PID # 736 FY 2009



Allocation based on the Adopted Pinellas County CIP Six Year Work Program FY 2007 - FY 2012

	BY	DATE
DRAWN:	GF	09/21/06
CHECKED:	ML	09/21/06
APPROVED:	RL	09/22/06







**PINELLAS COUNTY WORK PROGRAM**  
 FY 2007 THROUGH FY 2012  
**ARTERIAL ROAD AND INTERSECTION**  
**CONSTRUCTION PROJECTS**

PINELLAS COUNTY, FLORIDA  
 PUBLIC WORKS DEPARTMENT  
**ASSET MANAGEMENT DIVISION**  
 A DIVISION OF GEOGRAPHIC SERVICES  
 509 EAST AVENUE SOUTH  
 CLEARWATER, FLORIDA 34625-5136  
 PHONE (727) 453-3405

DATE: September 21, 2006    SCALE: NTS  
 FILE NAME: M:\GIS\CP\Budget Documents\FY2007\FY2007 Arterial.cpg  
 In preparing this material, every effort has been made to ensure that the information provided is correct. The information is provided as a public service and Pinellas County assumes no liability for any inaccuracies that it may contain.

**BEGINNING YEAR OF CONSTRUCTION:**

 FY 2007     FY 2009  
 FY 2008     FY 2010



**Dunedin Causeway Bridge**  
Structural Repairs to  
Bridge # 150067 and # 150068  
PID# 922498    FY 2007

**20th Avenue S.E.**  
Lake Avenue -  
Starkey Road  
Reconstruction  
PID# 880    FY 2007

**Belleair Causeway Bridges**  
Reconstruction and Replacement  
PID# 922142    FY 2007

**Dansville Redevelopment Ph III**  
Neighborhood Street and  
Sidewalk Improvements  
Joint CDBG Funding  
PID# 991    FY2007

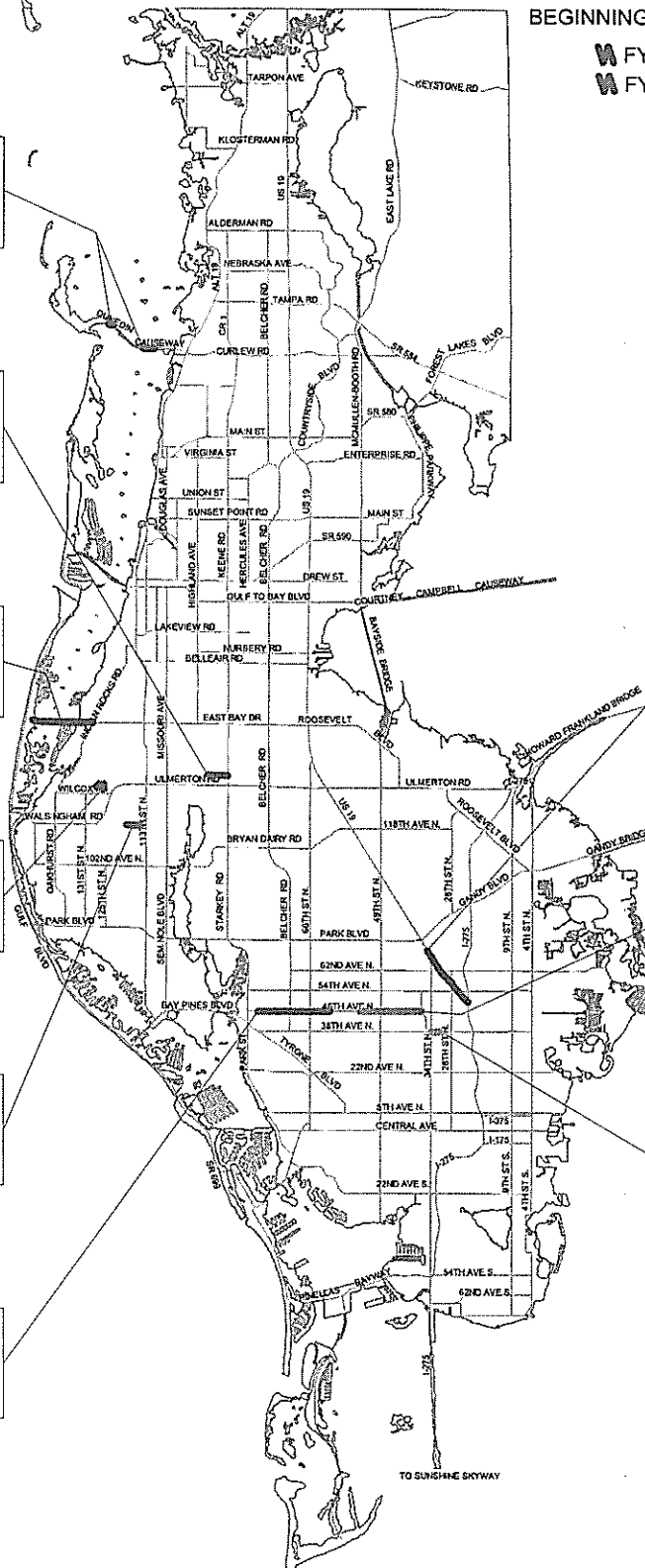
**Walsingham Road**  
119th Street - Old Ridge Road  
Reconstruction  
PID# 922518    FY 2008

**46th Avenue North**  
80th Street North -  
62nd Street North  
Reconstruction  
PID# 922493    FY 2007

**Haines Road**  
US 19 - I-275  
Reconstruction  
PID# 922265    FY 2007

**46th Avenue North**  
55th Street North -  
37th Street North  
Reconstruction  
PID# 694    FY 2009

**38th Avenue North**  
34th Street North to  
31st Street North  
Reconstruction  
PID# 922348    FY 2010



Allocation based on the Adopted Pinellas County CIP  
Six Year Work Program FY 2007 - FY 2012

	BY	DATE
DRAWN	ML	09/21/06
CHECKED	GF	09/21/06
APPROVED	RL	09/22/06



**PINELLAS COUNTY WORK PROGRAM**  
FY 2007 THROUGH FY 2012  
**LOCAL STREETS, COLLECTOR ROADS**  
**AND BRIDGE CONSTRUCTION PROJECTS**

**PINELLAS COUNTY, FLORIDA**  
**PUBLIC WORKS DEPARTMENT**  
**ASSET MANAGEMENT DIVISION**

A DIVISION OF GEOGRAPHIC SERVICES  
509 EAST AVENUE SOUTH  
CLEARWATER, FLORIDA 33766-5136  
PHONE (727) 453-3405

DATE: September 21, 2006	SCALE: NTS
FILE NAME: H:\00000000\00000000\FY2007\FY2007 Local.DWG	
In preparing this material, every effort has been made to ensure that the information provided is correct. The information is provided as a public service and Pinellas County assumes no liability for any inaccuracies that it may contain.	