

Keystone Road
US 19 - East Lake Rd
Reconstruction and
Widening
PID # 920522 FY 2006

Klosterman Road
US 19A - US 19
Reconstruction and
Widening
PID # 920515 Prior FY 2005

Belcher Road
Alderman Rd - Klosterman Rd
New Construction
4 Lane Divided
PID # 921490 FY 2006

County Road 1
Tampa Rd - New York Ave
Reconstruction and
Widening
PID # 921912 Prior FY 2005

Sunset Point Road
US 19A - Keene Rd
Reconstruction
PID # 920476 FY 2010

102nd Avenue
125th St N - Ridge Rd
2 Lane Undivided to
4 Lane Divided
PID # 867 FY 2007

102nd Avenue
137th St N - 125th St N
2 lane Undivided
to 4 Lane Divided
PID # 922256 FY 2010

102nd Avenue N
Ridge Rd - Seminole Blvd
2 Lane Undivided
to 4 Lane Divided
PID # 868 FY 2010

Starkey Road
84th Ln N - Bryan Dairy Rd
Reconstruction and Widening
PID # 865 FY 2006

Park Street (Starkey Road)
Tyrone Blvd - 84th Ln N
Reconstruction and
Widening
PID # 864 FY 2008

Belcher Road
38th Ave N - 54th Ave N
Reconstruction and
Widening
PID # 655 FY 2009

54th Avenue N
44th St N - 34th St N
Reconstruction and
Widening
PID # 715 FY 2010

28th Street N
38th Ave N - 54th Ave N
Reconstruction and
Improvements
PID # 922264 FY 2009

BEGINNING YEAR OF CONSTRUCTION:


Alderman @ Belcher Road
Intersection Improvements
PID # 972 FY 2006

**Nebraska Avenue
& Riviera Road & US 19**
4 Lane Divided
PID # 922201 Prior FY 2005

Forest Lakes Blvd
SR 580 - SR 584
Reconstruction and
Widening
PID # 922263 FY 2009

**McMullen Booth Road
@ 590**
Intersection Improvements
PID # 816 Prior FY 2005

**McMullen Booth Road
@ Drew Street**
Intersection Improvements
PID # 817 FY 2006

Starkey Road
Ulmerton Rd - East Bay Dr
Reconstruction and
Widening
PID # 870 FY 2008

Starkey Road
Bryan Dairy Rd - Ulmerton Rd
Reconstruction and
Widening
PID # 922252 FY 2008

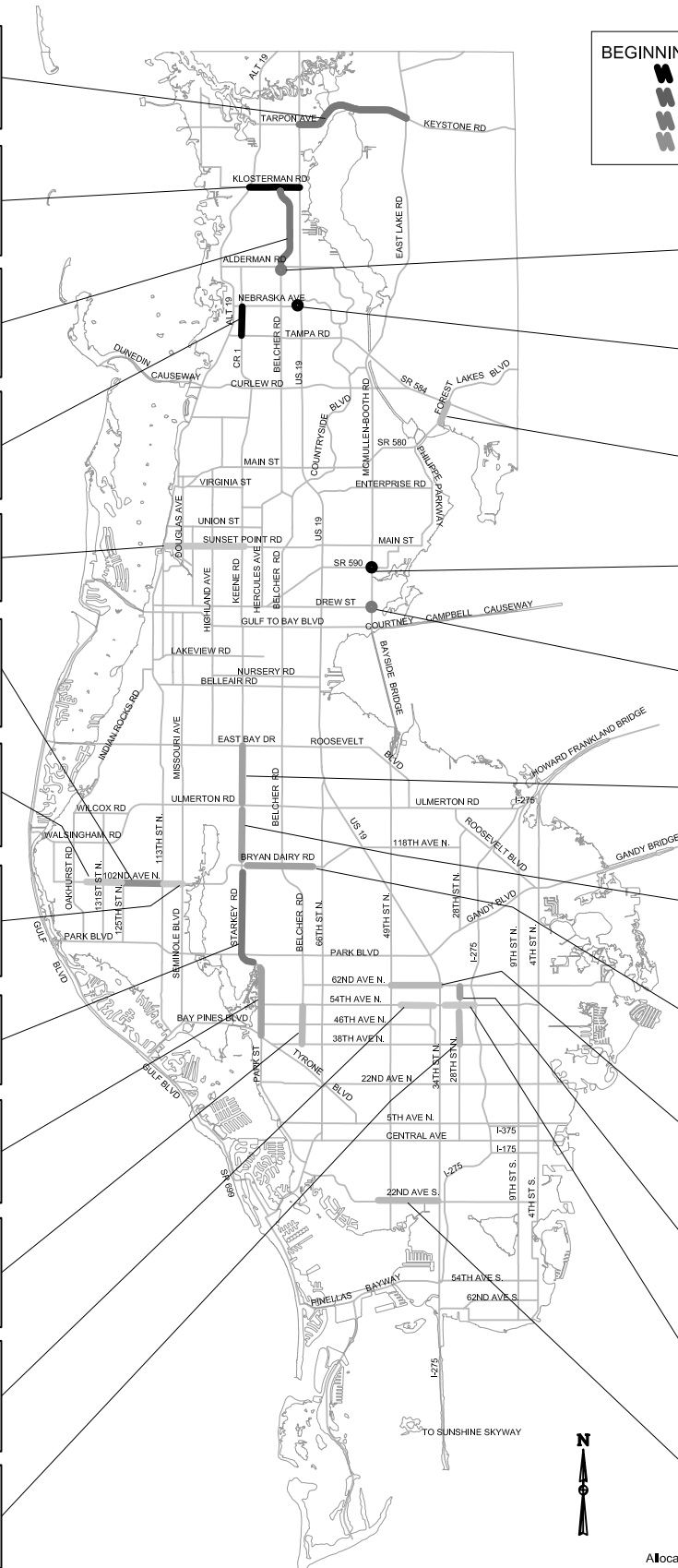
Bryan Dairy Road
Starkey Rd - 72nd St N
Reconstruction and
Widening
PID # 920588 FY 2008

62nd Avenue N
49th St N - 34th St N
Reconstruction and
Widening
PID # 922276 FY 2009

28th Street N
54th Ave N - 62nd Ave N
Reconstruction and
Widening
PID # 869 FY 2008

54th Avenue N
34th St N - I-275
Reconstruction and
Improvements
PID # 856 FY 2010

22nd Avenue S
58th St S - 34th St S
Reconstruction and
Widening
PID # 736 FY 2009



Allocation based on the Adopted Pinellas County CIP
Six Year Work Program FY 2005 - FY 2010

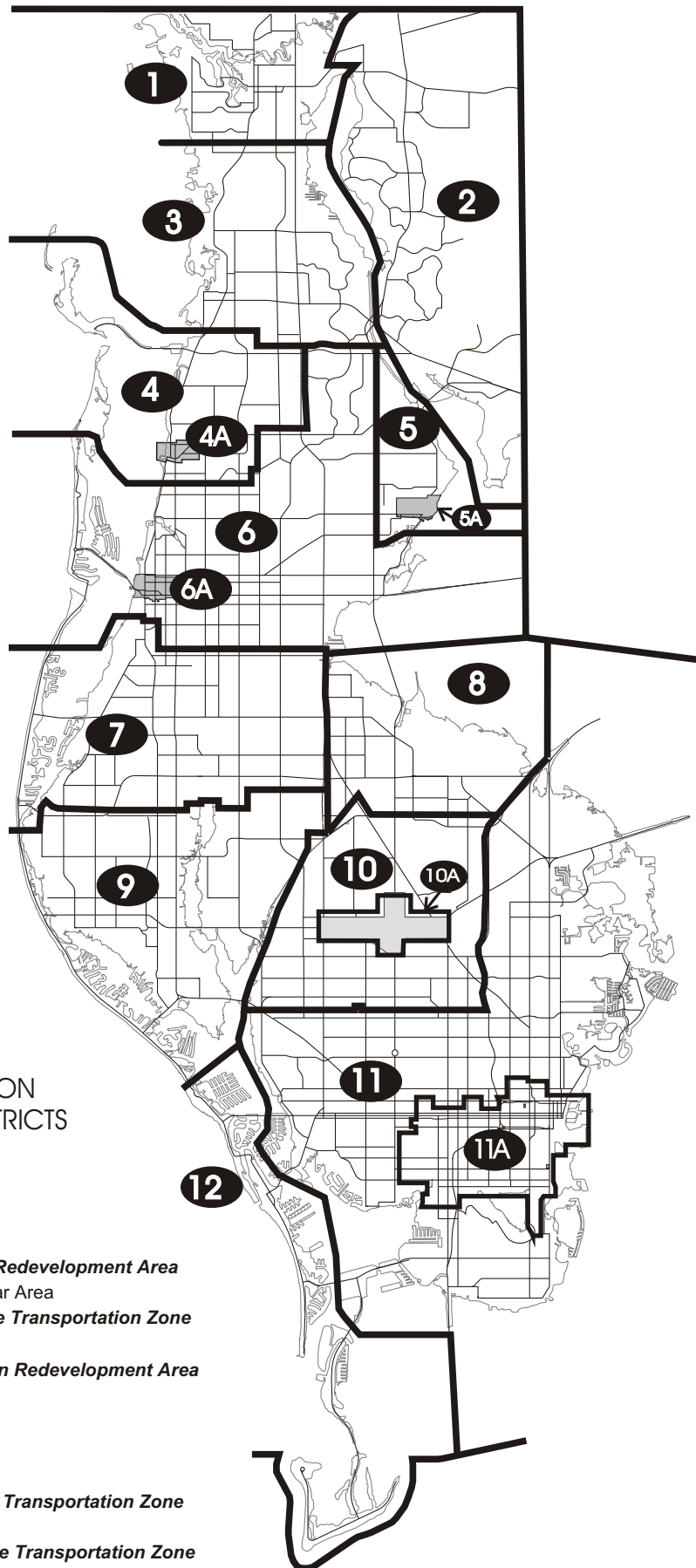
	BY	DATE
DRAWN:	GGG	10/19/04
CHECKED:	DF	10/20/04
APPROVED:	JC	10/21/04



**PINELLAS COUNTY WORK PROGRAM
FY 2005 THROUGH FY 2010
ARTERIAL ROAD AND INTERSECTION
CONSTRUCTION PROJECTS**

PINELLAS COUNTY, FLORIDA
PUBLIC WORKS DEPARTMENT
ASSET MANAGEMENT DIVISION
A DIVISION OF GEOGRAPHIC SERVICES
509 EAST AVENUE SOUTH
CLEARWATER, FLORIDA, 33756-5136
PHONE (727) 453-3405

DATE: October 19, 2004 SCALE: NTS
FILE NAME:
M:\GIS\CIP\FY2005\Final Maps\CIP FY2005 Arterial - Final.dwg
In preparing this material, every effort has been made to ensure that the information provided is correct. The information is provided as a public service and Pinellas County assumes no liability for any inaccuracies that it may contain.



TRANSPORTATION IMPACT FEE DISTRICTS

1. Greater Tarpon Springs
 2. East Lake Tarpon Area
 3. Palm Harbor Area
 4. Greater Dunedin
 - 4A. City of Dunedin Downtown Redevelopment Area**
 5. Greater Safety Harbor/Oldsma Area
 - 5A. City of Safety Harbor No-Fee Transportation Zone**
 6. Greater Clearwater Area
 - 6A. City of Clearwater Downtown Redevelopment Area**
 7. Greater Largo Area
 8. Highpoint Area
 9. Greater Seminole Area
 10. Greater Pinellas Park Area
 - 10A. City of Pinellas Park No-Fee Transportation Zone**
 11. Greater St. Petersburg Area
 - 11A. City of St. Petersburg No-Fee Transportation Zone**
 12. South County Beaches Area
- (ORD. 90-88, Attachment, 12/4/90)



Riviere Road
Tampa Road - Nebraska Avenue
Reconstruction
PID# 689 FY 2007

Palm Harbor Historic District Road Improvements
Roadway and Streetscaping Improvements
PID# 922176 FY 2005

Dunedin Causeway Bridge
Structural Repairs to Bridge # 50067 and # 150068
PID# 922498 PRIOR FY 2005

CR 39
Spanish Oaks - US 19
Reconstruction
PID# 922237 FY 2010

Fisher Road
Curlew Road - CR 39
Reconstruction
PID# 933 FY 2010

Belleair Causeway Bridges
Whitney Rd-Haines Bayshore Rd
Reconstruction and Replacement
PID# 922142 FY 2006

62nd Street North
Ulmerton Road - Roosevelt Boulevard
Reconstruction
PID# 692 FY 2009

Dansville Redevelopment Ph III
Neighborhood Street and Sidewalk Improvements
Joint CDBG Funding
PID# 991 PRIOR FY2005

Walsingham Road
119th Street - Old Ridge Road
Reconstruction
PID# 922518 FY 2006

142nd Avenue
US 19 - Icot West Property Line
Reconstruction
PID# 718 FY 2009

58th Street North
54th Avenue North - 70th Avenue North
Reconstruction
PID# 920566 FY 2009

46th Avenue North
80th Street North - 62nd Street North
Reconstruction
PID# 922493 FY 2006

58th Street North
38th Avenue North - 54th Avenue North
Reconstruction with Drainage Improvements
PID# 717 FY 2010

BEGINNING YEAR OF CONSTRUCTION:

 PRIOR TO FY 2005
 FY 2005  FY 2008
 FY 2006  FY 2009
 FY 2007  FY 2010

West Lake Road
Tampa Road - Nebraska Avenue
Reconstruction
PID# 719 FY 2009

CR 90
Curlew Road - Talley Drive
Reconstruction
PID# 857 FY 2010

Nursery Road
Belcher Road - US 19
Reconstruction
PID# 922241 FY 2008

Haines Bayshore Road
US 19 - Wolford Road
Reconstruction
PID# 690 FY 2009

Wolford Road
Whitney Rd - Haines Bayshore Rd
Reconstruction
PID# 691 FY 2009

Whitney Road
US 19 - West of Bolesta Road
Reconstruction
PID# 922250 FY 2007

58th Street North
Roosevelt Boulevard - Whitney Road
Reconstruction
PID# 688 FY 2009

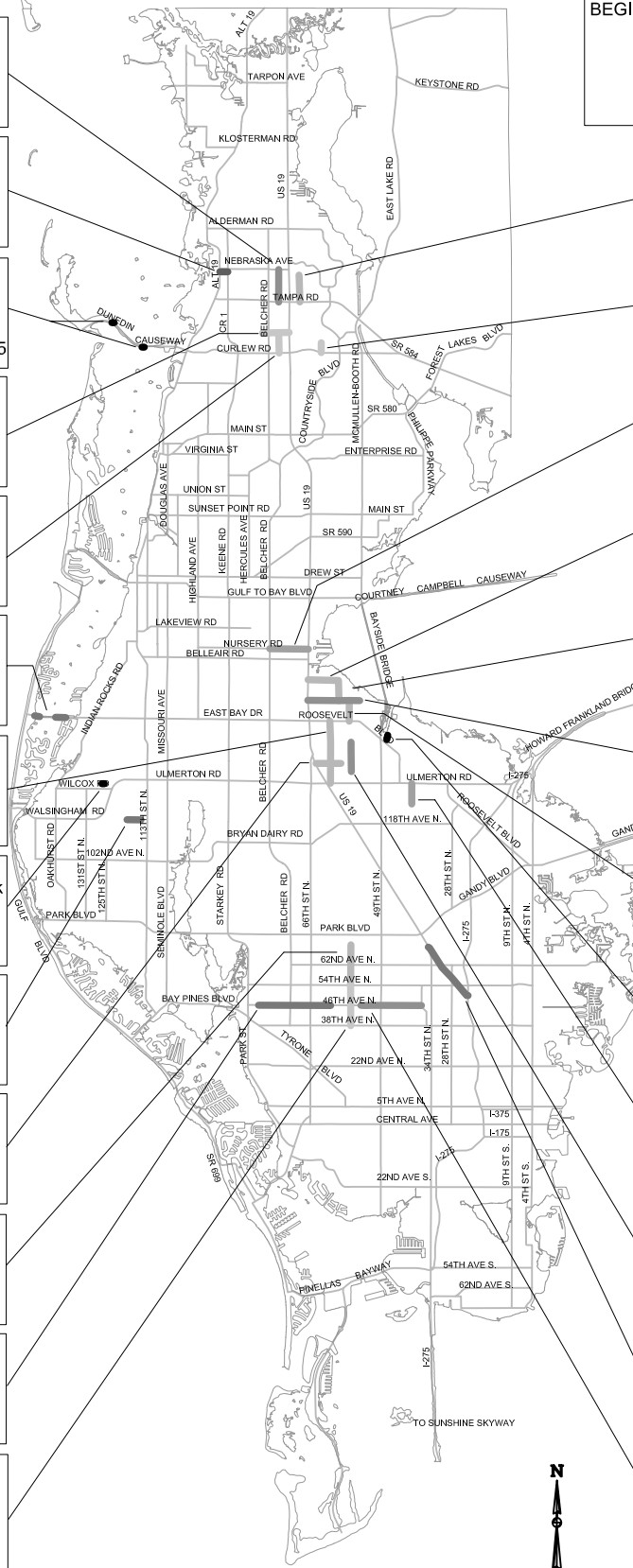
Realign Fairchild Drive @ Airport Entrance Road
Reconstruction of Airport Entrance
PID# 676 PRIOR FY 2005

40th Street North
Pinellas Park City Limits - Ulmerton Road
Reconstruction
PID# 693 FY 2008

58th Street North
150th Avenue North - Icot Boulevard
Reconstruction with Drainage Improvements
PID# 716 FY 2007

Haines Road
US 19 - I-275
Reconstruction
PID# 922265 FY 2006

46th Avenue North
55th Street North - 37th Street North
Reconstruction
PID# 694 FY 2007



Allocation based on the Adopted Pinellas County CIP Six Year Work Program FY 2005 - FY 2010

	BY	DATE
DRAWN:	DF	10/19/04
CHECKED:	GGS	10/20/04
APPROVED:	JC	10/21/04



**PINELLAS COUNTY WORK PROGRAM
FY 2005 THROUGH FY 2010
LOCAL STREETS, COLLECTOR ROADS
AND BRIDGE CONSTRUCTION PROJECTS**

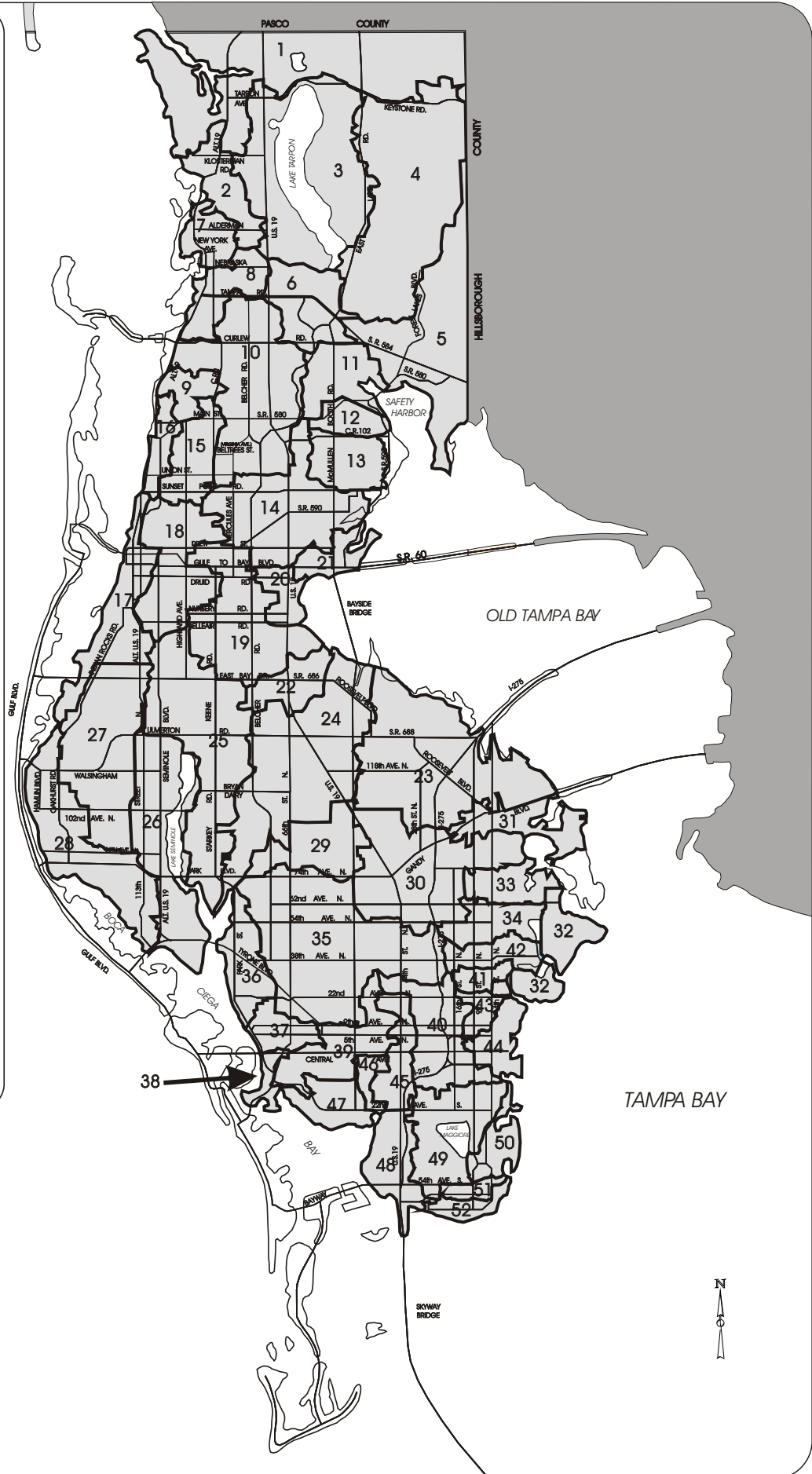
PINELLAS COUNTY, FLORIDA
PUBLIC WORKS DEPARTMENT
ASSET MANAGEMENT DIVISION

A DIVISION OF GEOGRAPHIC SERVICES
509 EAST AVENUE SOUTH
CLEARWATER, FLORIDA, 33756-6136
PHONE (727) 453-3465

DATE: October 19, 2004 SCALE: NTS
FILE NAME:
I:\GIS\CIP\FY2005\Final Maps\CIP FY2005 Local - Final.DWG
In preparing this material, every effort has been made to ensure that the information provided is correct. The information is provided as a public service and Pinellas County assumes no liability for any inaccuracies that it may contain.

- BASINS

1. ANCLOTE RIVER
2. KLOSTERMAN BAYOU
3. LAKE TARPON
4. BROOKER CREEK
5. OLDSMAR
6. SOUTH CREEK
7. SUTHERLAND BAYOU
8. SMITH BAYOU
9. CEDAR CREEK
10. CURLEW CREEK
11. POSSUM CREEK
12. BISHOP CREEK
13. MULLET CREEK
14. ALLIGATOR CREEK
15. SPRING BRANCH
16. COASTAL ZONE 4
17. COASTAL ZONE 1
18. STEVENSON'S CREEK
19. ALLEN'S CREEK
20. COASTAL ZONE 2
21. COASTAL ZONE 3
22. LONG BRANCH
23. ROOSEVELT
24. CROSS BAYOU
25. STARKEY ROAD
26. LAKE SEMINOLE
27. MCKAY CREEK
28. COASTAL ZONE 5
29. PINELLAS PARK DITCH 1
30. SAWGRASS LAKE
31. TINNEY CREEK
32. N.E. ST. PETERSBURG
33. 70TH AVE. N. CANAL
34. 54TH AVE. EAST CANAL
35. JOE'S CREEK
36. LONG BAYOU
37. PASADENA LAKE
38. S.W. ST. PETERSBURG
39. BEAR CREEK
40. BROOKER CREEK
41. NORTH COFFEE POT
42. 45TH AVE. N.E. CANAL
43. COFFEE POT BAYOU
44. ALBERT WHITTED
45. 34TH STREET
46. CLAM BAYOU
47. GULFPORT
48. FRENCHMAN CREEK
49. SALT CREEK
50. BIG BAYOU
51. LITTLE BAYOU CREEK
52. PINELLAS POINT



BY	DATE
DRAWN	
CHECKED	
APPROVED	

PINELLAS COUNTY MAJOR DRAINAGE BASINS



PINELLAS COUNTY, FLORIDA
ENGINEERING DEPARTMENT
GIS SECTION
440 COURT STREET
CLEARWATER, FLORIDA 33766-1136
PHONE (727) 464-3211

DATE	FILE NAME
2/9/1998	F:\USERS\WPDOCS\GIS\YCORE\BASIN\BASIN_52 8X11.CDR
In preparing this material, every effort has been made to ensure that the information provided is correct. The information is provided as a public service and Pinellas County assumes no liability for any inaccuracies that it may contain.	