

ORDINANCE #15-15

AN ORDINANCE OF THE COUNTY OF PINELLAS, PROVIDING THAT THE ANNUAL CONCURRENCY TEST STATEMENT BE ESTABLISHED FOR PINELLAS COUNTY BY AMENDING SECTIONS 134-258, 134-259 AND 134-260 OF THE PINELLAS COUNTY CODE; AMENDING THE LEVEL OF SERVICE CONDITIONS FOR PUBLIC SERVICES AND FACILITIES; PROVIDING FOR OTHER MODIFICATIONS THAT MAY ARISE FROM REVIEW OF THIS ORDINANCE AT THE PUBLIC HEARING AND/OR WITH RESPONSIBLE PARTIES; PROVIDING FOR SEVERABILITY; PROVIDING FOR INCLUSION IN THE CODE; AND ESTABLISHING AN EFFECTIVE DATE.

- WHEREAS, Section 163.3161, et seq., Florida Statutes, established the Local Government Comprehensive Planning and Land Development Regulation Act (the Act); and
- WHEREAS, the Act required that local governments in the state of Florida adopt a Comprehensive Plan and further, adopt a Concurrency Management System; and
- WHEREAS, Pinellas County adopted a Comprehensive Plan on August 8, 1989 through its adoption of Ordinance #89-32, and significantly updated the Plan in 1998 and 2008; and
- WHEREAS, Pinellas County adopted a Concurrency Management System for Pinellas County through its adoption of Ordinance #89-69, as amended; and
- WHEREAS, the provisions of Ordinance #89-69, as amended, were intended to ensure that the adopted level of service standards for roadways, potable water, waste water, solid waste, stormwater, recreation, and mass transit be maintained prior to the issuance of a development order and/or development permit; and
- WHEREAS, in 2011, the Legislature amended the concurrency requirements to no longer require a level of service standard for roads, mass transit or recreation facilities; and
- WHEREAS, as a local option, the concurrency management system can still be applied to those facilities and services; and
- WHEREAS, Pinellas County believes that maintaining the level of service standards for sanitary sewer, solid waste, drainage, potable water, as well as for roads, recreation, and mass transit is appropriate at this time; and
- WHEREAS, the map entitled Pinellas County Concurrency Test Statement 2014, Major Road Network, depicts certain roadways designated by adoption of this Ordinance as congestion containment corridors, constrained county roads, and long term concurrency management corridor, is attached as Exhibit A;
- WHEREAS, Ordinance #13-36, amending Sections 134-258, 134-259 and 134-260 of the Pinellas County Code, was adopted by the Board of County Commissioners on December 10, 2013;

WHEREAS, Chapter 134 of the Pinellas County Land Development Code requires a Concurrency Test Statement to be adopted on an annual basis by the Board of County Commissioners as a status report on public facilities and services; and

WHEREAS, Pinellas County, through action on this Ordinance, adopts the annual Concurrency Test Statement for Pinellas County for 2014.

NOW, THEREFORE, BE IT ORDAINED, by the Board of County Commissioners of Pinellas County, Florida:

SECTION 1. Section 134-258 of the Pinellas County Land Development Code is hereby amended to read as follows:

Sec. 134-258. Level of Service Conditions – for Utilities, Recreation/Open Space, Stormwater, Roadways and Mass Transit

The following table sets out a summary of level of service (LOS) conditions for utilities, recreation and open space, drainage, roadways and, mass transit.

Public Facility/Service	Existing LOS	Adopted LOS Std.	Status of Public Facility/Service of this Ordinance
Pinellas County Water Demand Planning Area (PCWDPA)	Tampa Bay Water is able to meet annual demand	Refer to Section 134-259, (1)(b) of the Pinellas County Code	Acceptable
Pinellas County Wastewater System 1) William E. Dunn 2) So. Cross Bayou	1) 6.38 mgd based on a capacity of 9.00 mgd 2) 21.11 mgd based on a capacity of 33.00 mgd	Refer to Section 134-259, (2) of the Pinellas County Code	1) Acceptable 2) Acceptable
Recreation and Open Space (Countywide)	16.08 acres /1,000 residents	14.0 acres/1,000 residents	Acceptable
Solid Waste and Resource Recovery (Countywide)	County is able to dispose of the solid waste for which it is responsible (current generation rate is 0.85 tons/person/year)	1.30 tons/person/year	Acceptable
Stormwater		Refer to Section 134-259 (5) of the Pinellas County Code	Acceptability determined at time of site plan review.

Public Facility/Service	Existing LOS	Adopted LOS Std.	Status of Public Facility/Service of this Ordinance
Mass Transit	All major generators and attractors are served	Service to all major generators and attractors	Acceptable
County Roads	Varies per road segment	C average daily/D peak hour and v/c ratio less than 0.9 with the exception of constrained and congestion containment facilities. The LOS standard on constrained and congestion containment facilities is LOS F.	See Section 134-259(6) of this Ordinance

SECTION 2. Section 134-259 of the Pinellas County Land Development Code is hereby amended to read as follows:

Sec. 134-259. Same - For public services and facilities.

The Level of Service Conditions for Public Services and Facilities are as follows:

1. Pinellas County Water Demand Planning Area (PCWDPA)

- a. **Existing level of service:** Tampa Bay Water is able to supply all potable water required by Pinellas County Utilities to service its customers.
- b. **Adopted Level of Service Standard**
 - (1) Except as otherwise provided in the Master Water Supply Contract and in the associated Interlocal Agreement, all potable water required by Pinellas County Utilities to serve its customers shall be supplied by Tampa Bay Water.
 - (2) In the event that Tampa Bay Water determines that the regional system has experienced a shortfall or a production failure as defined in the Interlocal Agreement, Pinellas County shall respond with one or more of the following actions and alternatives:
 - (a) Institute additional water conservation measures;
 - (b) Halt or otherwise restrict the issuance of development orders and permits;
 - (c) Develop new sources of potable water within the parameters of the Interlocal Agreement;
 - (d) Purchase potable water from suppliers other than Tampa Bay Water.

- (e) Cooperate with Tampa Bay Water, the Southwest Florida Water Management District, and the affected local governments to develop a regional response to the situation; and
 - (f) Use actions and alternatives not identified in this policy.
- (3) Pinellas County shall use the following Level of Service when preparing its annual 5-year and 20-year potable water demand projections for the Pinellas County Water Demand Planning Area, which are required by the Master Water Supply Contract to enable Tampa Bay Water to formulate its capital improvement program:

Pinellas County Water Demand Planning Area gallons per capita per day (gpcd)

Year	1990	1994	1995	1997	2000	2005	2010	2015	2020
2025									
gpcpd	150	145	135	125	125	120	120	115	115

c. **Potable Water Use** for Pinellas County Water Demand Planning Area (PCWDPA)

Average Daily Flow (August 2013 through August 2014) for the PCWDPA = *57.33 million gallons per day (mgd)

57.33 mgd based on: 51.77 mgd from Pinellas County Utilities + 5.06 mgd from the City of Clearwater Utilities + 0.50 mgd from the City of Tarpon Springs Utilities.

Calculation: Pinellas County 51.77 + Clearwater 5.06 + Tarpon Springs 0.50 = 57.33

PCWDPA population as of August 2014 = 701,528

Existing Level of Service = 57.33 mgd ÷ 701,528 = 82 gpcd

Calculation: $57.33 \div 701,528 = 8.17216133 \times 1,000,000 = 81.7 = 82$

Maximum daily flow (Pinellas County Utilities only) = 56.90 mgd

Projected population increase in the PCWDPA (based on the difference between the August 2015 projected population and the August 2014 population) = 1,527

Calculation: 703,055 - 701,528 = 1,527

Projected 2015 Water Demand = 57.33 mgd + [1,527 x 82] = 0.13 mgd
 = 57.33 mgd + 0.13 mgd = 57.46 mgd

$$\text{Calculation: } 57.33 + 1,527 \times 82 \div 1,000,000 = 0.129 = 0.13$$

$$57.33 + 0.13 = 57.46$$

Status of Potable Water Level of Service Conditions: acceptable; no existing or projected capacity deficits

2. Sanitary Sewer System/Wastewater Treatment

Adopted Level of Service Standards for Wastewater Treatment: William E. Dunn Wastewater Treatment Plant and South Cross Bayou Wastewater Treatment Plant

- a. Wastewater flows associated with existing and permitted development cannot exceed the wastewater treatment plant's permitted design capacity
- b. Pinellas County will, for concurrency management purposes, annually compare wastewater flows to permitted treatment capacity to determine the percentage of available capacity and assess whether permitted treatment capacity exceeds the needs of existing and permitted development.
- c. If an annual assessment evidences that a capacity deficit could occur within 10 years, Pinellas County Utilities will prepare a more detailed capacity analysis as directed by 62-600.405, F.A.C., and determine whether facility expansion is required or if the service area is built out.
- d. System-wide Considerations
Treated effluent and sludge shall meet all pertinent federal, state and local standards and regulations for treatment, reuse and disposal.

Peak design flow capacity shall be between 1.5 and 2.5 times the average daily flow for each wastewater system, based on the individual characteristics of the system.

**Pinellas County Utilities Wastewater System Capacity Analysis:
Summary of Level of Service Conditions**

	Year	Estimated or Projected Service Area Population	Facility Design Capacity (MGD)	Estimated or Projected Average Daily Flow (MGD)*	Estimated or Projected Average Daily Flow Per Person (GPCPD)*	Capacity Surplus (or Deficit) (MGD)	Percent of Plant Capacity
William E. Dunn							
<i>actual data</i>	2009	109,772	9.00	6.38	60	2.62	71%
<i>actual data</i>	2010	103,006	9.00	6.40	62	2.60	72 %
<i>actual data</i>	2011	103,155	9.00	6.19	62	2.45	72 %
<i>actual data</i>	2012	103,304	9.00	6.72	65	2.28	75 %
<i>actual data</i>	2013	102,577	9.00	6.56	64	2.44	73 %
	2014	103,091	9.00	6.60	64	2.40	73%
	2015	103,200	9.00	6.60	64	2.40	73 %
	2020	103,757	9.00	6.64	64	2.36	74%
	2025	104,207	9.00	6.67	64	2.33	74 %
South Cross							
<i>actual data</i>	2009	255,158	33.00	21.02	84	11.98	64%
<i>actual data</i>	2010	256,446	33.00	21.00	82	12.00	63 %
<i>actual data</i>	2011	256,730	33.00	23.17	90	9.83	70 %
<i>actual data</i>	2012	257,014	33.00	23.21	90	9.79	70 %
<i>actual data</i>	2013	258,199	33.00	21.42	83	11.58	65%
	2014	260,767	33.00	21.64	83	11.36	66%
	2015	261,214	33.00	21.68	83	11.32	66%
	2020	263,311	33.00	21.85	83	11.15	66%
	2025	265,035	33.00	22.00	83	11.00	67%

Source: Pinellas County Comprehensive Plan – Potable Water Supply, Wastewater and Reuse Element) and Pinellas County Department of Environment & Infrastructure. 2013-2014

*Flow data and per capita data for 2014 based on actual figures (Pinellas County Department of Environment and Infrastructure 2013-2014); population estimates and projections prepared by Pinellas County Department of Planning & Development Services, 2014

3. Solid Waste / Resource Recovery

- a. Population as of August 2014 = *1,103,677*

Projected August 2015 population = 1,106,305

Difference between August 2015 population and August 2014 population is 2,628

Calculation: (1,106,305 – 1,103,677 =2,628)

*Total population (permanent, seasonal and tourist) was used in establishing the Solid Waste/Resource Recovery Level of Service Standard.

- b. Operating Capacity of solid waste disposal system:
Resource Recovery Plant: 985,500 tons/year =
(3,000 tons per day x 365 days per year x 0.90**)
Bridgeway Acres Landfill: Expected to last at least thirty (30) years, based on current design and disposal rate.

** Normal operating efficiency is 100% -90% of the time.

- c. Existing Level of Service: The County is able to dispose of the solid waste for which it is responsible.

Projected demand on solid waste disposal system is based on:
Current Demand (August 2013 through August 2014) = 915,084 tons/year (805,252 tons per year, resource recovery plant + 109,832 tons, landfill)

Current Generation Rate = 0.83 tons/person/year

calculation: (915,084 tons ÷ 1,103,677 people = 0.83)

Projected Demand = 915,084 tons/year Current Demand (August 2013 through August 2014) + 2,181 tons (associated with Service Area population increase from August 2014 through August 2015) = 917,285 tons/year

calculation: (915,084 tons + (2,628 people x 0.83 tons/person) = 917,285 tons)

- d. Adopted Level of Service Standard = Disposal of 1.30 tons/person/year (resource recovery plant and landfill)

Status of Solid Waste Disposal Level of Service Conditions: acceptable; no existing or projected capacity deficits

4. Recreation/Open Space

- a. Population as of August 2014 = 1,012,180*
Projected August 2015 population = 1,014,675
Difference between August 2015 population and August 2014 population = 2,495
- b. Capacity of the County park/preserve system: 16,279 acres total (accessible to the public)
- c. Existing Level of Service = (16,279 acres/1,012,180) x 1,000 = 16.08 acres per 1,000 County residents
Projected Level of Service as of August 2015 = (16,279 acres/1,014,675) x 1,000 = 16.04 acres/1,000 residents.
- d. Adopted Level of Service Standard = 14.0 acres/1,000 County residents

e. Status of Level of Service Conditions: acceptable; capacity exceeds demand

***Permanent and seasonal population** rather than total population (permanent, seasonal and tourist) were used in establishing the recreation/open space level of service standard.

Status of Recreation Level of Service Conditions: acceptable; no existing or projected capacity deficits

5. Stormwater

On-site and major stormwater facilities will be required to meet the level of service standards adopted within the Pinellas County Comprehensive Plan and Division 2 of this Article. Therefore, applications for development will not be approved unless they conform to the adopted level of service standards. In addition, the Capital Improvements Element of the County Comprehensive Plan and the Pinellas County Capital Improvement Program have scheduled stormwater improvements needed to eliminate existing stormwater deficiencies. The necessary funds are available for those projects identified in the six-year schedule of improvements.

6. Traffic Circulation:

a. Level of Service Standards:

The Level of Service Standard for State and County roads is LOS C average daily/D peak hour with a volume-to-capacity (v/c) ratio less than 0.9 with the exception of congestion containment and constrained facilities. The LOS standard for these facilities is LOS F. These LOS standards have been established in the Transportation Element and the Concurrency Management System Section of the County Comprehensive Plan. Roadway operating conditions that are below the adopted level of service standard are termed "deficient" in this Section.

b. Transportation Management Plan:

- (1) Transportation management plans are generally required to be developed and submitted by those development applicants who propose to locate a development project within a designated concurrency management corridor. The application of transportation management strategies/improvements will be an option available to the developer to exceed current density and intensity restrictions. The development applicant will coordinate with County staff to develop the Transportation Management Plan applicable to their particular development project. The determination of appropriate strategies/improvements will be primarily dependent upon the projected impact of the development project on the surrounding traffic circulation system. Specific conditions of the particular concurrency management corridor impacted by the development will also be considered. Any specific strategies/improvements identified will be applied as conditions to the final site plan approval. Transportation Management Plans must be developed by the applicant and accepted by Pinellas County. The next section provides examples of the initiatives

that may be applied in the concurrency management corridors. It is not meant to be a definitive listing nor is it meant to infer that a development's effect on adjacent roadway traffic can be fully eliminated through the application of these provisions.

(2) Transportation Management Plan Strategies:

- (a) **Intensity reduction:** The intensity of the proposal may be reduced through an across-the-board reduction of the permitted floor area ratio, as it would otherwise normally apply to the proposal. Other such corrective actions that would reduce the intensity of the proposal may also apply.
- (b) **Density reduction:** The density of the proposal may be decreased by a reduction in the number of units per acre below that which would otherwise normally apply to the proposal.
- (c) **Outparcel Deletion:** Those portions of the proposal characterized as outparcels that create separate and unique impacts may be deleted from the total proposal.
- (d) **Physical highway improvements:** Link capacity improvements, acceleration/deceleration lanes, intersection improvements, frontage roads, etc.
- (e) **Operational improvements (signal):** Signal removal, no signalization, signal timing improvements, etc.
- (f) **Access management strategies:** No direct connection, right-in/right-out, substantial alternative access, one point access, shared access, median controls, etc.
- (g) **Mass Transit Initiatives:** Implementation of a plan to encourage transit usage (e.g., employer-issued bus passes). Other mass transit initiatives may include direct route subsidies, provision of feeder service or the construction of bus stop amenities.
- (h) **Ride-sharing incentives:** Implementation of a plan to encourage ride-sharing (e.g., designated parking spaces for carpools, employer-sponsored carpool program, and participation in transportation management organization/initiative programs).
- (i) **Bicycle/pedestrian improvements:** Structural improvements or construction of a bikeway or sidewalk connecting an existing bikeway/sidewalk network or providing access to a school, park, shopping center, etc.
- (j) **Intelligent transportation system (ITS) improvements:** This includes improvements pertaining to computerized traffic signal systems that automatically adjust to maximize traffic flow and to permit emergency vehicles to pass through intersections quickly; freeway management systems, such as electronic message signs, and electronic fare payment on public buses that reduce passenger boarding time.

Transportation Management Plans seeking to implement strategies that do not involve structural improvements, such as ride-sharing and transit incentive programs, must include a monitoring program to ensure the strategies are carried out in accordance with the Plan, as developed by the applicant and accepted by Pinellas County. The specific monitoring requirements will be applied as conditions in the final site plan approval.

c. Proportionate Fair Share Mitigation

Proportionate fair share mitigation may be applied as an option to allow properties within concurrency corridors to be developed to the maximum density/intensity permitted under the applicable zoning district. Under this option, the applicant would pay a portion of the cost of a project scheduled in the Capital Improvements Element that is designed to improve a facility to meet the County's roadway level of service standard or to mitigate the traffic impacts of the proposed development. Provisions regarding the application of proportionate fair share mitigation are included in Section 134-231 of the Pinellas County Land Development Code.

d. Provisions to apply to development served by roadways below the adopted Level of Service Standard:

- (1) Congestion Containment Corridors. These include roads that operate with deficient level of service (LOS) conditions where improvements may be planned or scheduled beyond the next three years to alleviate these conditions.

Development projects within 1/2 mile of the centerline or 1/2 mile arc radius of the terminus of a congestion containment road may not exceed 50 percent of the maximum floor area, dwelling units/rooms allowed under the applicable zoning district. If the applicant agrees to implement one or more Transportation Management Plan strategies that will further reduce transportation impacts, the 50 percent density/intensity maximum may be exceeded commensurate with the extent of the impact reduction(s).

Designated Congestion Containment Corridors include the following:

Road Segment:	From:	To:
Forest Lakes Blvd. (CR 667)	Tampa Road (SR 584)	SR 580
Gandy Blvd. (SR 694)	4 th Street (SR 687)	Brighton Bay Boulevard NE
Gandy Blvd. (SR 694)	I-275	Grand Avenue
I-275 (SR 93)	Gandy Blvd. (SR 694)	I-175
W. Roosevelt Blvd (SR 686)	49 th Street North (CR 611)	Ulmerton Road (SR 688)
Starkey Road (CR 1)	East Bay Drive (SR 686)	Ulmerton Road (SR 688)
US 19 (SR 55)	Mainlands Boulevard	Park Boulevard North (SR 694)
US 19 (SR 55)	Klosterman Road (CR 880)	Beckett Way
Belcher Road (CR 501)	Gulf-To-Bay Blvd (SR 60)	Druid Road

(2) Long Term Concurrency Management Corridor.

- (a) It is recognized by the Department of Economic Opportunity, the Department of Transportation and the County that FIHS facilities are strategically important as high speed and high volume inter-city and inter-regional roads. Therefore, given the need to protect the capacity of these roads, development should be mitigated and phased appropriately in order to minimize the impacts on levels of service until the state-funded improvements necessary to alleviate the deficient conditions on a long-term basis can be implemented. The Department of Transportation and the Department of Economic Opportunity have approved the application of long term concurrency management by the County on US Highway 19. Impact fee revenues generated from development within the corridor will be earmarked to provide some of the funding needed for the improvements.
- (b) Long-term concurrency management provisions contained in this Subsection apply to the portion of US Highway 19 designated as a long term concurrency management corridor, from Klosterman Road to Whitney Road.
- (c) Development projects within ½-mile of the centerline or ½-mile arc radius of the terminus of any long term concurrency management road segment may not exceed 50 percent of the maximum floor area, dwelling units/rooms allowed under the applicable zoning district. If the applicant agrees to implement Transportation Management Plan strategies that will reduce transportation impacts, the 50 percent density/intensity maximum may be exceeded commensurate with the extent of the impact reduction(s). The following roadway is subject to the requirements of Long Term Concurrency Management corridors in accordance with the provisions of this Subsection.

Road Segment:	From:	To:
US 19 (SR 55)	Klosterman Road (CR 880)	Whitney Road (CR 438)

(3) Constrained Roadways

- (a) Constrained roads designated in this Section include County and State facilities operating at deficient levels of service that are precluded from mitigating capacity improvements due to physical or policy constraints.
- (b) Development projects within ½ mile of the centerline or ½ mile arc radius of the terminus of facilities identified in this Section may not exceed 50 percent of the maximum floor area, dwelling units/rooms allowed under the applicable zoning district. If the applicant agrees to implement Transportation Management Plan strategies that will further reduce transportation impacts, the 50 percent density/intensity maximum may be exceeded. The amount of additional density/intensity allowed above the 50 percent maximum will be based on the extent of the impact reduction and consideration of the congestion level of the roadway as determined by the volume-to capacity ratio indicated in the MPO Level of Service Report.

The following roadways include those designated as constrained roads:

Road Segment:	From:	To:
102 nd Avenue (CR 296)	Ridge Road	131 st Street
22 nd Avenue North	34 th Street (SR 55)	22nd St
38 th Avenue North (CR 184)	49 th Street North (CR 611)	34 th Street North
Alternate US 19 (SR 595)	Main Street (SR 580)	Pinellas/Pasco CL
Bay Drive (SR 686)	Clwtr Largo Road (CR 321)	US 19 (SR 55)
Bay Pines Blvd (SR 595)	Park Street (CR 1)	East of 94 th Street
Belcher Road (CR 501)	Druid Road	Belleair Road (CR 464)
Belleair Road (CR 464)	Keene Road (CR 1)	US 19 (SR 55)
Belleair Beach Causeway (SR 686)	Indian Rocks Road	Gulf Boulevard
Drew Street (CR 528)	US 19 (SR 55)	NE Coachman Road (SR 590)
East Lake Road (CR 611)	Woodlands Parkway	Keystone Road (CR 582)
Forest Lakes Blvd (CR 667)	Pine Avenue	Pinellas/Hillsborough CL
Ft. Harrison Avenue	Belleair Road (CR 464)	Drew St (SR 590)
Gulf Boulevard	Belleair Beach Causeway (SR 686)	Walsingham Road
Gulf-To-Bay Blvd (SR 60)	Keene Road (CR 1)	Pinellas/Hillsborough CL
Gulf-To-Bay Blvd (SR 60)	Highland Avenue (CR 375)	Missouri Avenue (SR 595)
Indian Rocks Road (CR 233)	West Bay Drive (CR 416)	Walsingham Road (CR 330)
Keene Road (CR 1)	Druid Road	Belleair Road (CR 464)
Keene Road (CR 1)	Sunset Point Road (CR 576)	SR 580
McMullen-Booth Road (CR 611)	Curlew Road (SR 586)	Gulf-To-Bay Blvd (SR 60)
Memorial Causeway (SR 60)*	Causeway Boulevard	Island Way
Park Blvd (CR/SR 694)	US 19 (SR 55)	49 th Street North
Park Blvd (CR/SR 694)	66 th Street North	Duhme Road/113 th Street North (CR 321)
SR 580	Phillipe Parkway (CR 590)	Forest Lakes Blvd. (CR 667)
Tampa Road (SR 584)	Curlew Road (SR 586)	SR 580
Tarpon Avenue (SR 582)	Alternate US 19 (SR 595)	US 19 (SR 55)
US 19 (SR 55)	Gandy Boulevard (SR 600)	54 th Avenue North (CR 202)
Walsingham Road	Ulmerton Road (SR 688)	Seminole Blvd (SR 595)

*West end of road is municipal jurisdiction.

(4) Deficient Roadways with Scheduled Mitigating Improvements.

Certain roadways operating with deficient level of service conditions have mitigating improvements scheduled over the next three years. These roadways will not be subject to the provisions of the County Concurrency Management System. The roadways listed in the following table are designated as having scheduled mitigating improvements. The improvement number listed by each segment corresponds to the number in the table listing the specific improvement.

Road Segment:	From:	To:	Improvement:	Construction Date:*
22 nd Avenue North	19 th Street	22nd Street	Dual Left Turn Lanes at I-275	FY 2014/15
Ulmerton Road (SR 688)	East of 119 th Street	El Centro/Ranchero	Six Lanes Divided	UC
Ulmerton Road (SR 688)	49 th Street North (CR 611)	E. Roosevelt Boulevard (SR 686)	Six Lanes Divided	UC
Gandy Blvd. (SR 694)	West of 9 th Street North/ Dr. Martin Luther King Jr. Street North	East of 4 th Street North (SR 687)	Four/Six Lanes with Frontage Roads	UC

*FY = Fiscal Year, UC = Under Construction

SECTION 3. Section 134-260 of the Pinellas County Land Development Code is hereby amended to read as follows:

Section 134-260 Methodology Used to Determine the Level of Service Conditions

1. Since the level of service standards for recreation/open space, wastewater, potable water and solid waste/resource recovery facilities and services are partially based on per capita standards, information on the existing and projected populations for the service areas are used to evaluate existing and future impacts on services and facilities. For the purposes of this Division, the source used in developing the population estimates, for permanent, seasonal, and tourist (depicted as a permanent population equivalent impact upon public services), were derived from the Pinellas County Population Projections 2010-2035 at the Traffic Analysis Zone (TAZ) level. The projections were at 5-year intervals. Population estimates for the interim years were calculated by interpolation. However, short-term permanent population estimates have been updated based on results of the 2010 decennial census and subsequent annual estimates from the University of Florida.
2. An additional consideration in determining the existing level of service for recreation/open space, wastewater, and solid waste/resource recovery facilities and services is the impact of anticipated near term population growth. The impact of projected population growth over the next year (obtained by multiplying the projected increase in population for each service area by the existing level of service) is added to the actual demand (e.g., annual average flow) for the facilities. In this way, the additional demands associated with this anticipated population growth are factored into the assessment of existing level of service conditions. Flow data is

obtained from Pinellas County Department of Environment and Infrastructure. Park and open space acreages are obtained from the Parks and Conservation Resources.

3. For potable water supply, the existing levels of service and level of service standard is based upon Tampa Bay Water being able to meet the needs of the Pinellas County Water Demand Planning Area. For informational purposes, however, estimates of the Pinellas County Water Demand Planning Area population are applied to average daily flow figures to arrive at an estimate of existing per capita use.
4. In determining the existing levels of service (LOS) on roads for the purposes of the Concurrency Test Statement, peak hour traffic counts were derived from average daily traffic (ADT) volume counts. The ADT counts were compiled from data provided by the Pinellas County Metropolitan Planning Organization, the Florida Department of Transportation (FDOT) and various municipal governments. Based upon current roadway travel characteristics, various peak hour factors were used to determine peak hour traffic counts from ADT volume counts.

The specific data sources include:

- a. Pinellas County Seasonally Adjusted 2013 Traffic Counts, prepared by Florida Department of Transportation and the Pinellas County Department of Planning & Development Services;
- b. Florida Department of Transportation 2009 Level of Service Handbook; and
- c. Pinellas County Metropolitan Planning Organization 2014 Level of Service Report.

SECTION 4. Severability

If any section, paragraph, subdivision, clause, sentence, or provision of this Ordinance shall be adjudged by any Court of competent jurisdiction to be invalid, such judgment shall not affect, impair, invalidate, or nullify the remainder of the Ordinance, but the effect thereof shall be confined to the section, paragraph, subdivision, clause, sentence or provision immediately involved in the controversy in which such judgment or decree shall be rendered.


SECTION 5. Inclusion in the Code

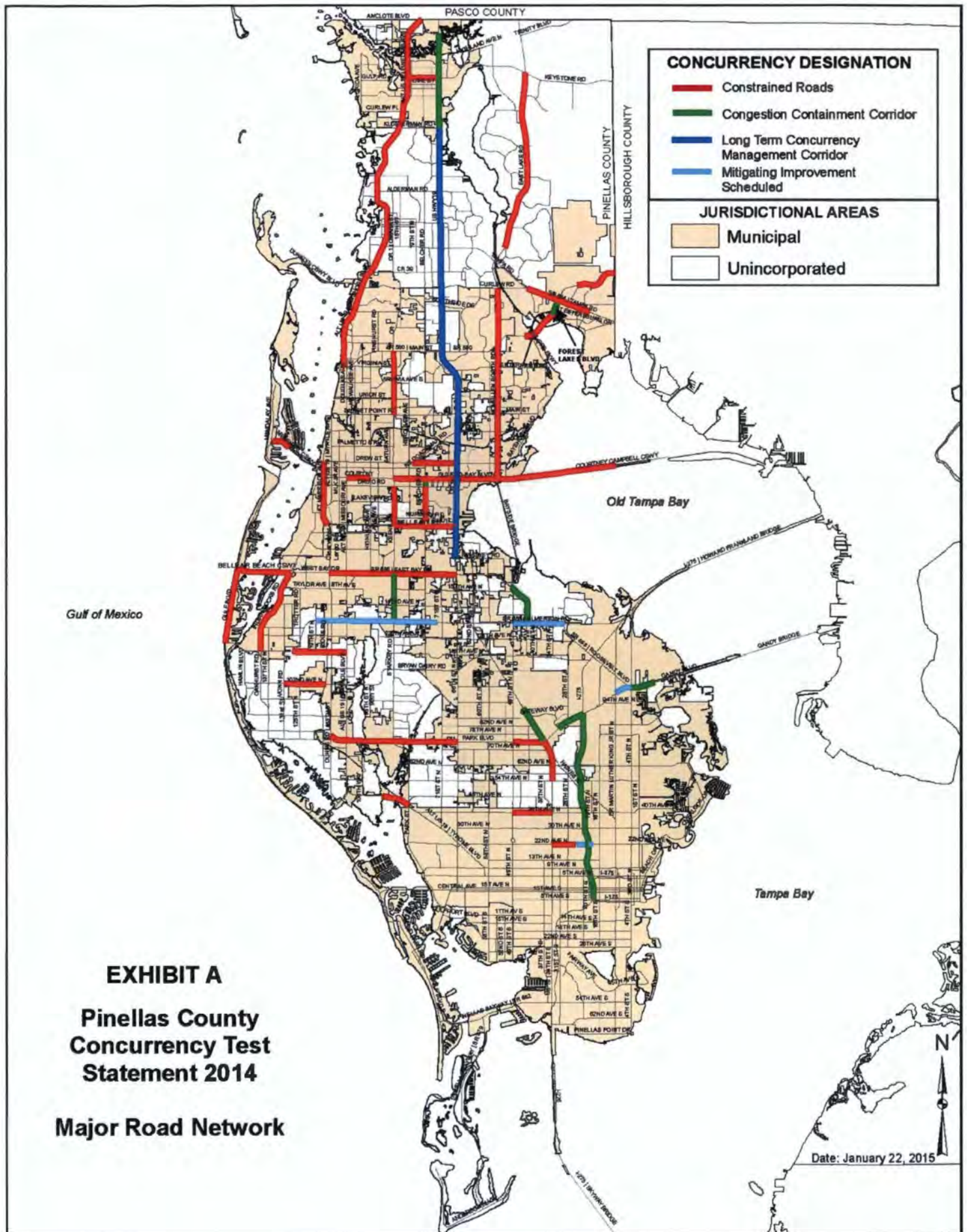
The provision of this Ordinance shall be included and incorporated in the Pinellas County Land Development Code, as an amendment thereto, and shall be appropriately renumbered to conform to the uniform numbering system of the Pinellas County Land Development Code.

SECTION 6. Filing of Ordinance; Effective Date

Pursuant to Section 125.66, F.S., a certified copy of this Ordinance shall be filed with the Department of State by the Clerk of the Board of County Commissioners within ten (10) days after enactment by the Board of County Commissioners. This Ordinance shall become effective upon notice of filing of the Ordinance with the Department of State.

APPROVED AS TO FORM
OFFICE OF COUNTY ATTORNEY

By 
Attorney



STATE OF FLORIDA

COUNTY OF PINELLAS

I, KEN BURKE, Clerk of the Circuit Court and Ex-officio Clerk to the Board of County Commissioners, in and for the State and County aforesaid, DO HEREBY CERTIFY that the foregoing is a true and correct copy of an Ordinance adopted by the Board of County Commissioners of Pinellas County, Florida, on March 24, 2015 relative to:

ORDINANCE #15-15


AN ORDINANCE OF THE COUNTY OF PINELLAS, PROVIDING THAT THE ANNUAL CONCURRENCY TEST STATEMENT BE ESTABLISHED FOR PINELLAS COUNTY BY AMENDING SECTIONS 134-258, 134-259 AND 134-260 OF THE PINELLAS COUNTY CODE; AMENDING THE LEVEL OF SERVICE CONDITIONS FOR PUBLIC SERVICES AND FACILITIES; PROVIDING FOR OTHER MODIFICATIONS THAT MAY ARISE FROM REVIEW OF THIS ORDINANCE AT THE PUBLIC HEARING AND/OR WITH RESPONSIBLE PARTIES; PROVIDING FOR SEVERABILITY; PROVIDING FOR INCLUSION IN THE CODE; AND ESTABLISHING AN EFFECTIVE DATE.

IN WITNESS WHEREOF, I hereunto set my hand and official seal this March 27, 2015.



KEN BURKE
Clerk of the Circuit Court
and Ex-officio Clerk to the
Board of County Commissioners

By


Bernie C. Young, Deputy Clerk

Bachteler, James J

From: Bachteler, James J
Sent: Friday, March 27, 2015 9:19 AM
To: 'CountyOrdinances@dos.myflorida.com'
Cc: BoardRecords
Subject: Pinellas County Ordinance - PIN20150327_Ordinance2015_15-15
Attachments: PIN20150327_Ordinance2015_15-15.pdf

Sender Full Name:	Ken Burke, Clerk of the Circuit Court and Comptroller Norman D. Loy, Deputy Clerk, Board Records Department
Sender Phone number:	(727) 464-3458
County Name:	Pinellas
Ordinance Number:	PIN20150327_Ordinance2015_15-15

James J. Bachteler***Deputy Clerk / Notary Public / Records Specialist III*****Documents Management Group**

Board Records Department / Finance Division

Office of Ken Burke, Clerk of the Circuit Court and Comptroller

Pinellas County, Florida

315 Court St., 5th Floor, Clearwater, FL 33756

(727) 464-4749 | Fax (727) 464-4716

www.mypinellasclerk.org